



Hornsea Project Four: Plans and Drawings



**PINS Document Reference: D1.3.1
APFP Regulation 5(2)(i)**

Volume D1, 3.1: Land Plan - Onshore

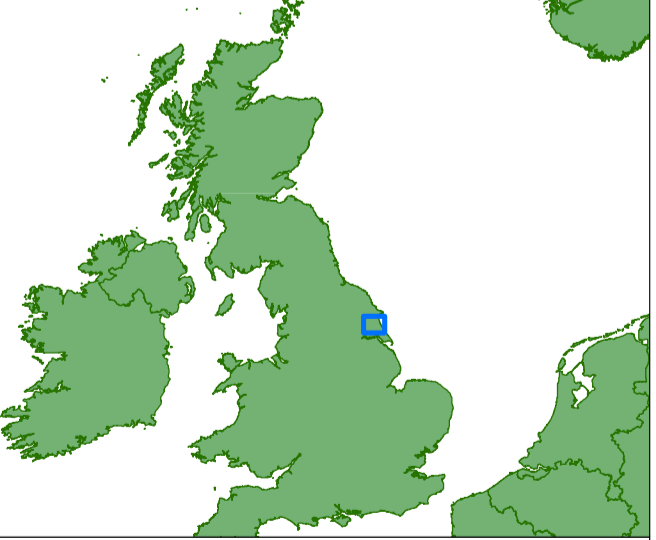
Prepared	Phil Rees, Dalcour Maclaren, June 2021
Checked	Oliver Kerr, Dalcour Maclaren, June 2021
Accepted	Keith Lynch, Ørsted, June 2021
Approved	Jamie Baldwin, Ørsted, June 2021
Doc No:	D1.3.1
Version:	A

Hornsea Project Four Offshore Wind Farm Land Plan - Onshore Index Sheet

APPF Regulations Reference - 5(2)(f) Application Document Number: DL3.1

-  Sheet Boundary
-  Order Limits

Sources:
Service Layer Credits. Contains OS data © Crown Copyright and database right 2021.
© Crown copyright and database rights (2021) Ordnance Survey 0100031673. All rights reserved.



Coordinate system: British National Grid
Vertical reference: ODN
Scale @ A1: 1:55,000
0 625 1,250 2,500 Metres
0 625 1,250 2,500 Yards

REV	REASON	DATE

Land Plan - Onshore
Document no: HOW040238
Created by: PR
Checked by: IM/OK
Accepted by: KELLY
Approved by: JAMIB



Hornsea Project Four Offshore Wind Farm Land Plan - Onshore Sheet 1 of 28

APPF Regulations Reference: 5(2)(f) Application Document Number: DL3.1

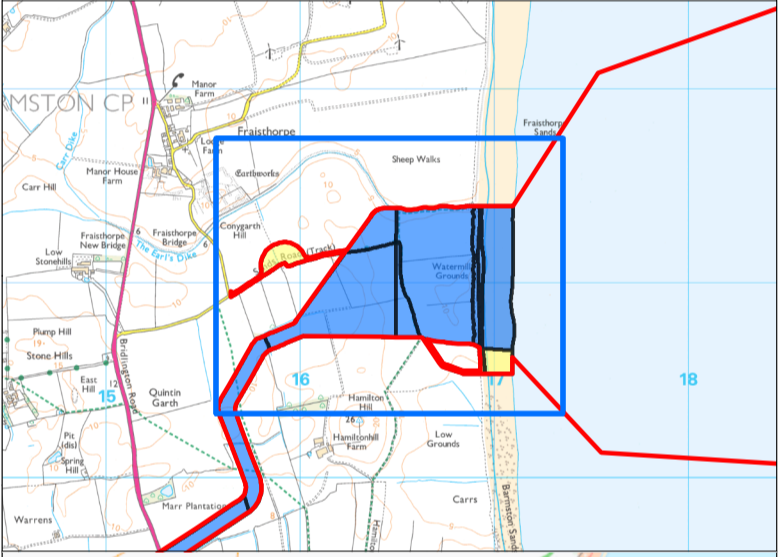
Order Limits

New rights (including restrictions) to be compulsorily acquired and temporary use of land and in relation to which it is proposed to suspend or extinguish easements, servitudes and other private rights
1; 2; 2A; 3; 3A; 4; 4A; 10; 11; 12; 13; 14; 17; 18

Temporary use of land and in relation to which it is proposed to temporarily suspend easements, servitudes and other private rights
5; 6; 6A; 7; 8; 9; 15; 16

— Mean High Water (Springs)
— Mean Low Water (Springs)

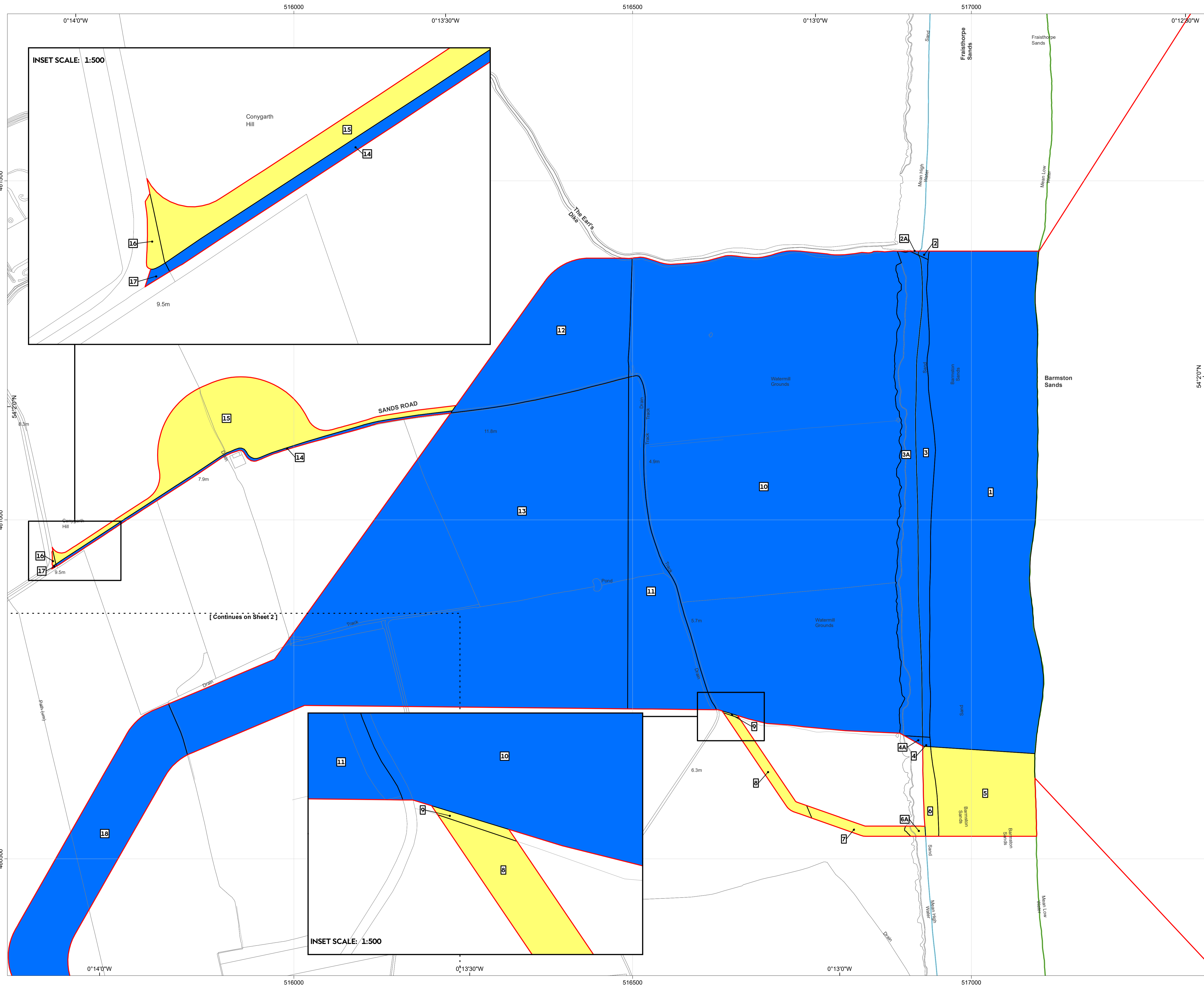
Sources:
Service Layer Credits: Contains OS data © Crown Copyright and database right 2021.
© Crown copyright and database rights (2021) Ordnance Survey 0100031673. All rights reserved.



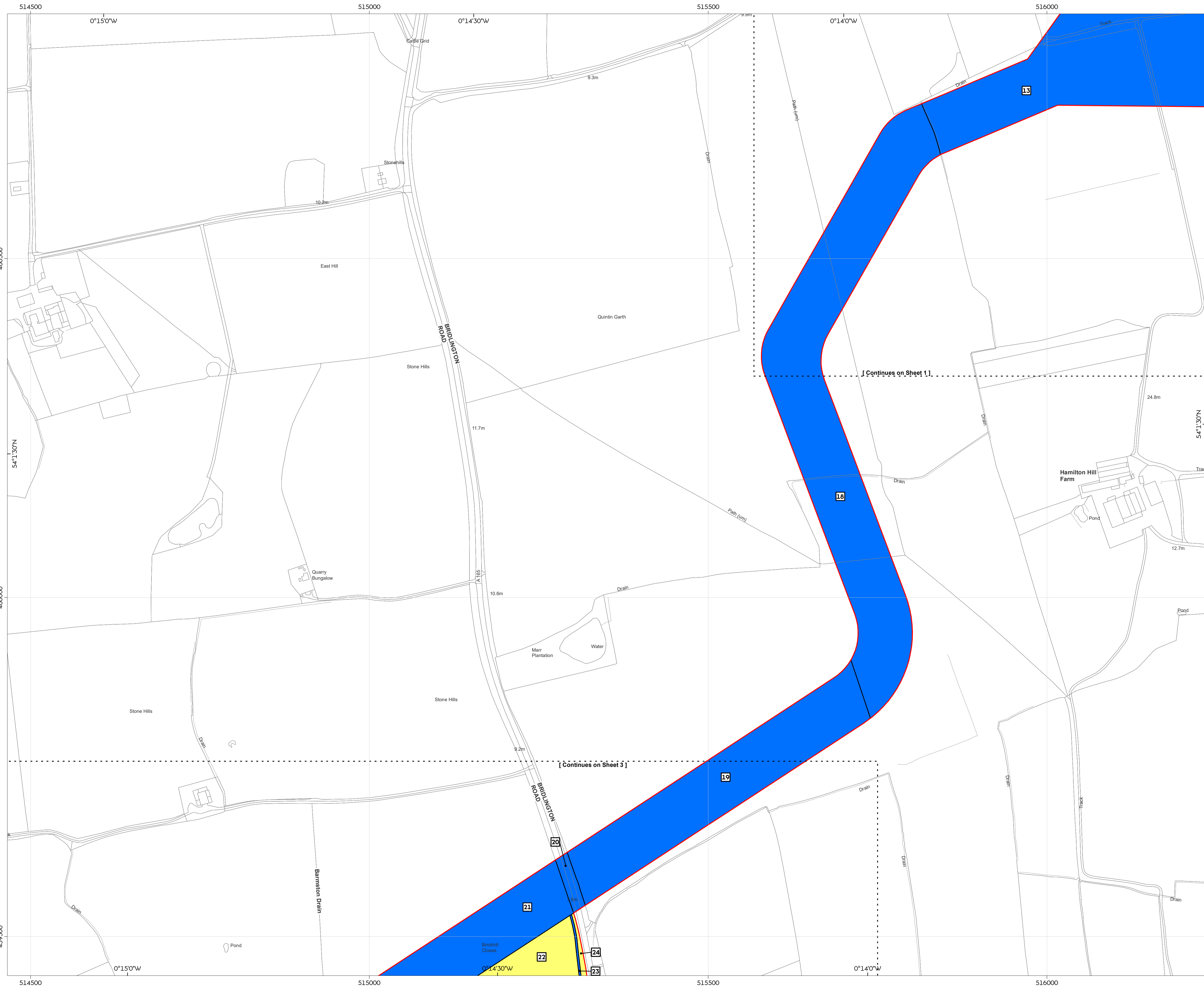
Coordinate system: British National Grid
Vertical reference: ODN
Scale @ A1: 1:2,500
0 25 50 100 Metres
0 25 50 100 Yards
N
GRID
NORTH

REV	REASON	DATE

Land Plan - Onshore
Document no: HOW040238
Created by: PR
Checked by: IM/OK
Approved by: JAMIB



[Continues on Sheet 2]

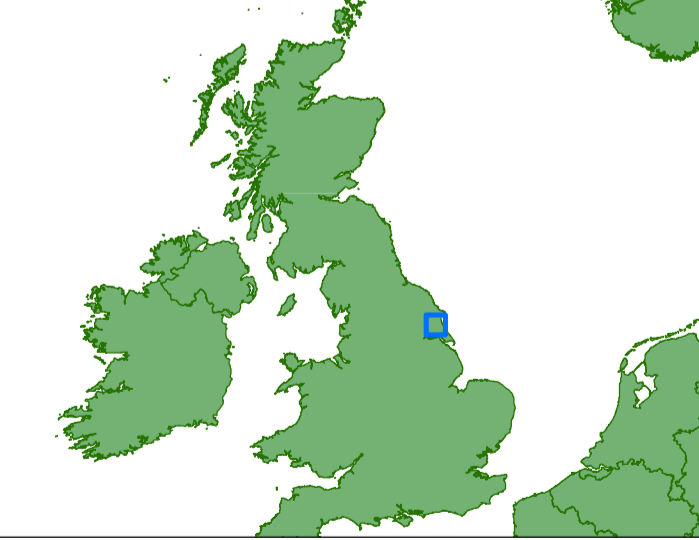
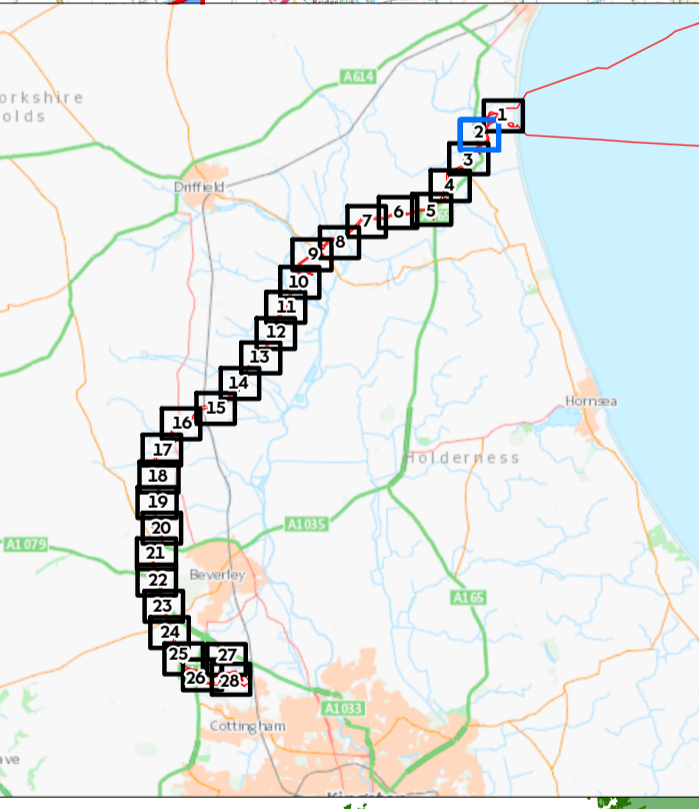
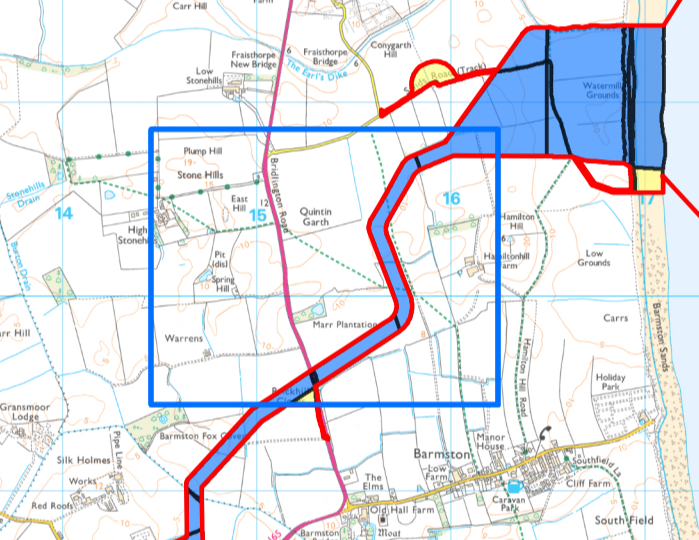


Hornsea Project Four Offshore Wind Farm Land Plan - Onshore Sheet 2 of 28

APPF Regulations Reference: 5(2)(f) Application Document Number: DL.3.1

- Order Limits
- New rights (including restrictions) to be compulsorily acquired and temporary use of land and in relation to which it is proposed to suspend or extinguish easements, servitudes and other private rights
13, 18, 19, 20, 21, 23
- Temporary use of land and in relation to which it is proposed to temporarily suspend easements, servitudes and other private rights
22, 24

Sources:
Service Layer Credits: Contains OS data © Crown Copyright and database right 2021.
© Crown copyright and database rights (2021) Ordnance Survey 0100031673. All rights reserved



Coordinate system: British National Grid
Vertical reference: ODN
Scale @ A1: 1:2,500
0 25 50 100 Metres
0 25 50 100 Yards
NORTH


REV	REASON	DATE


Land Plan - Onshore
Document no: HOW040238
Created by: PR
Checked by: IM/OK
Accepted by: KELLY
Approved by: JAMIB




Hornsea Project Four Offshore Wind Farm Land Plan - Onshore Sheet 3 of 28

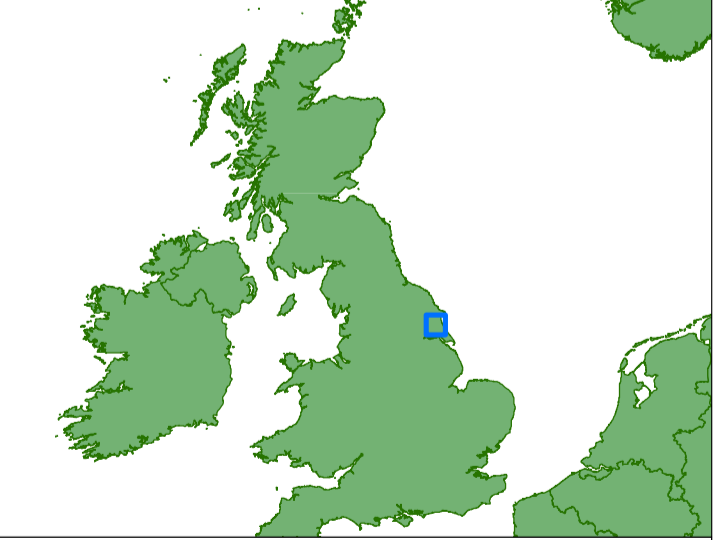
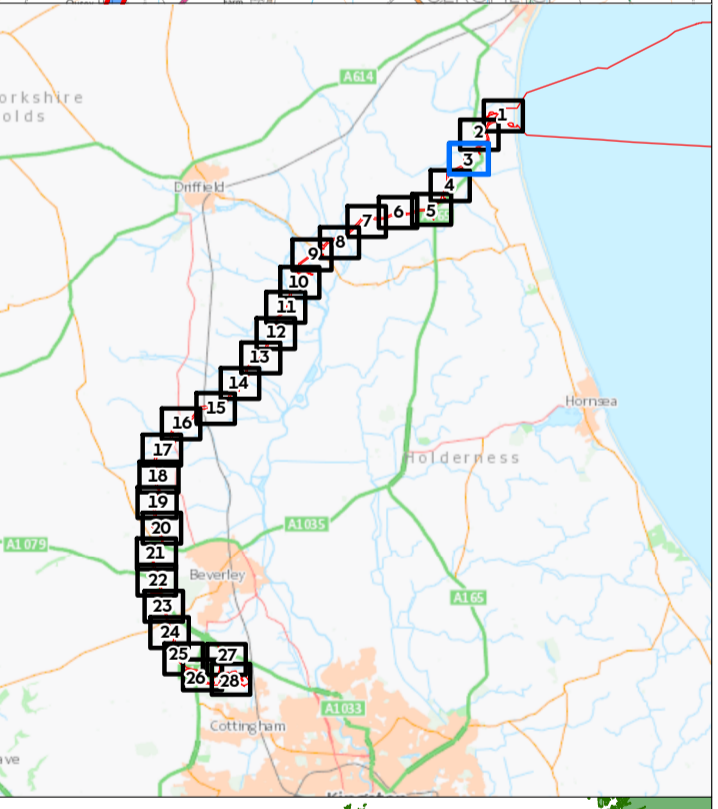
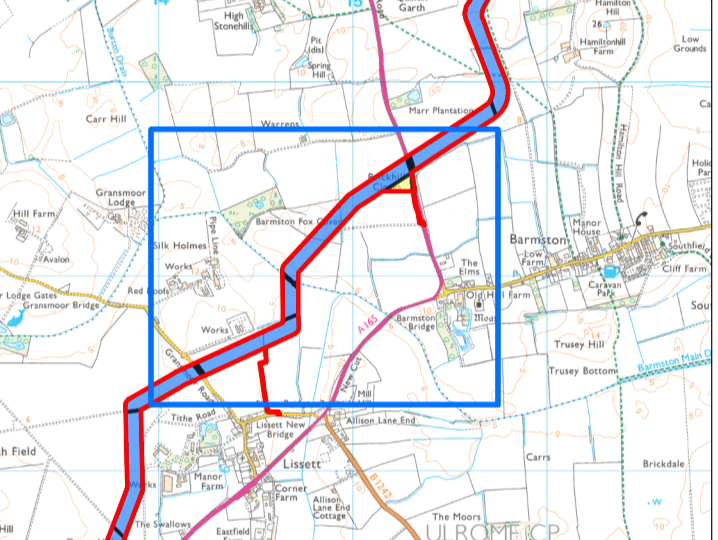
APPF Regulations Reference: 5(2)(f) Application Document Number: D1.3.1

 Order Limits

 New rights (including restrictions) to be compulsorily acquired and temporary use of land and in relation to which it is proposed to suspend or extinguish easements, servitudes and other private rights
19; 20; 21; 23; 25; 26; 27; 28; 29; 30; 31; 32; 33; 34; 36; 37

 Temporary use of land and in relation to which it is proposed to temporarily suspend easements, servitudes and other private rights
22; 24

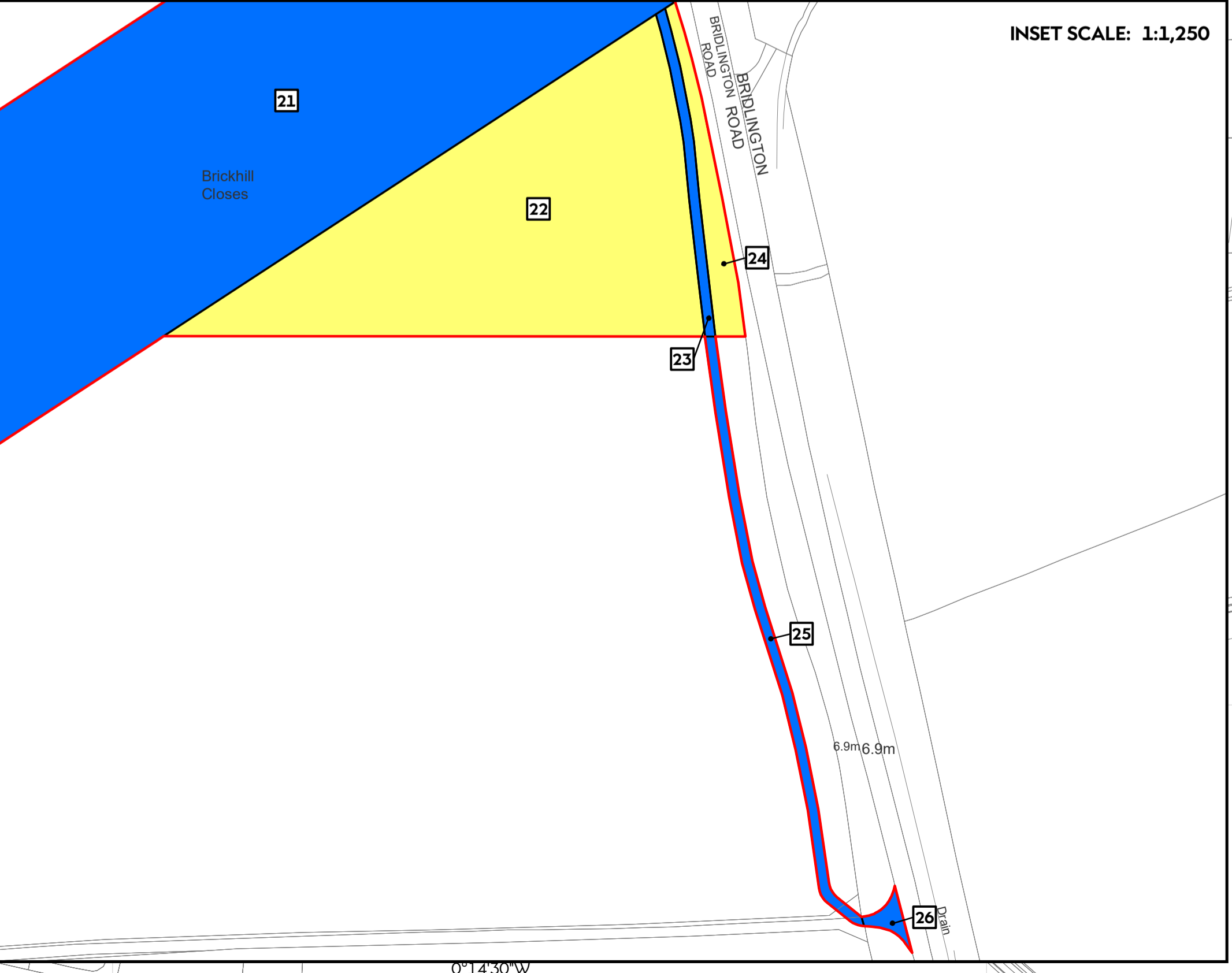
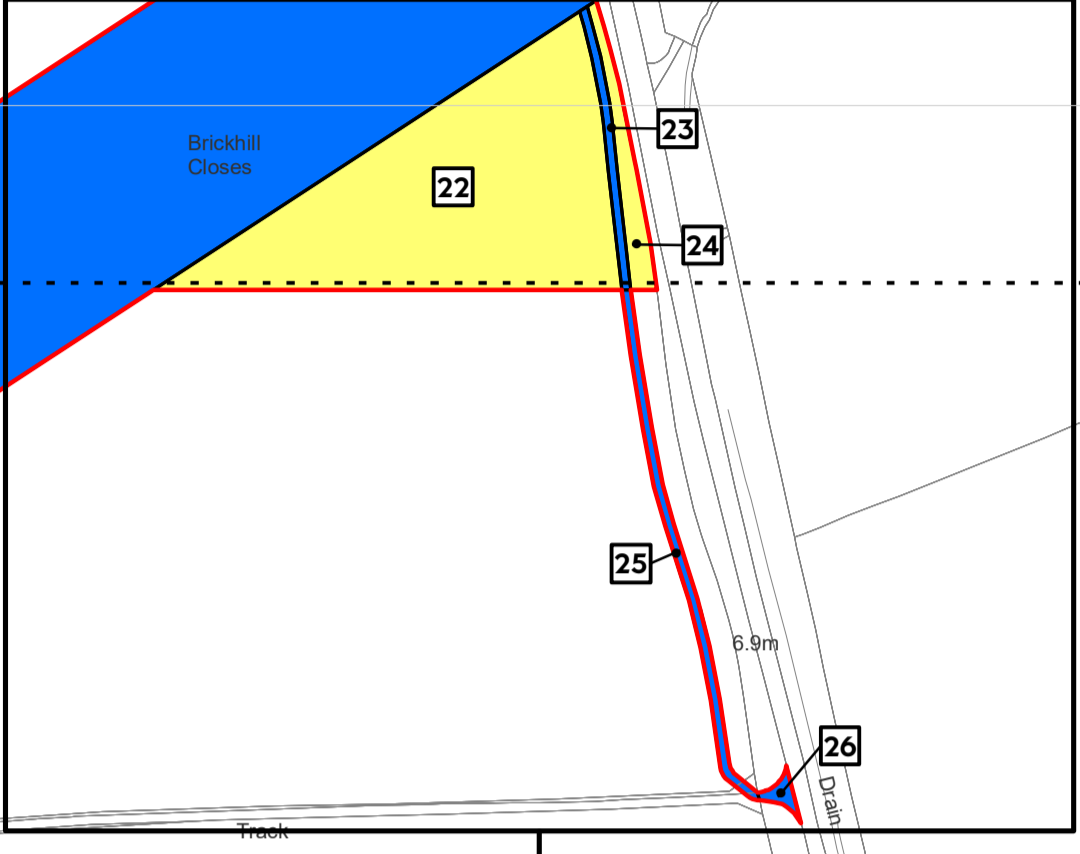
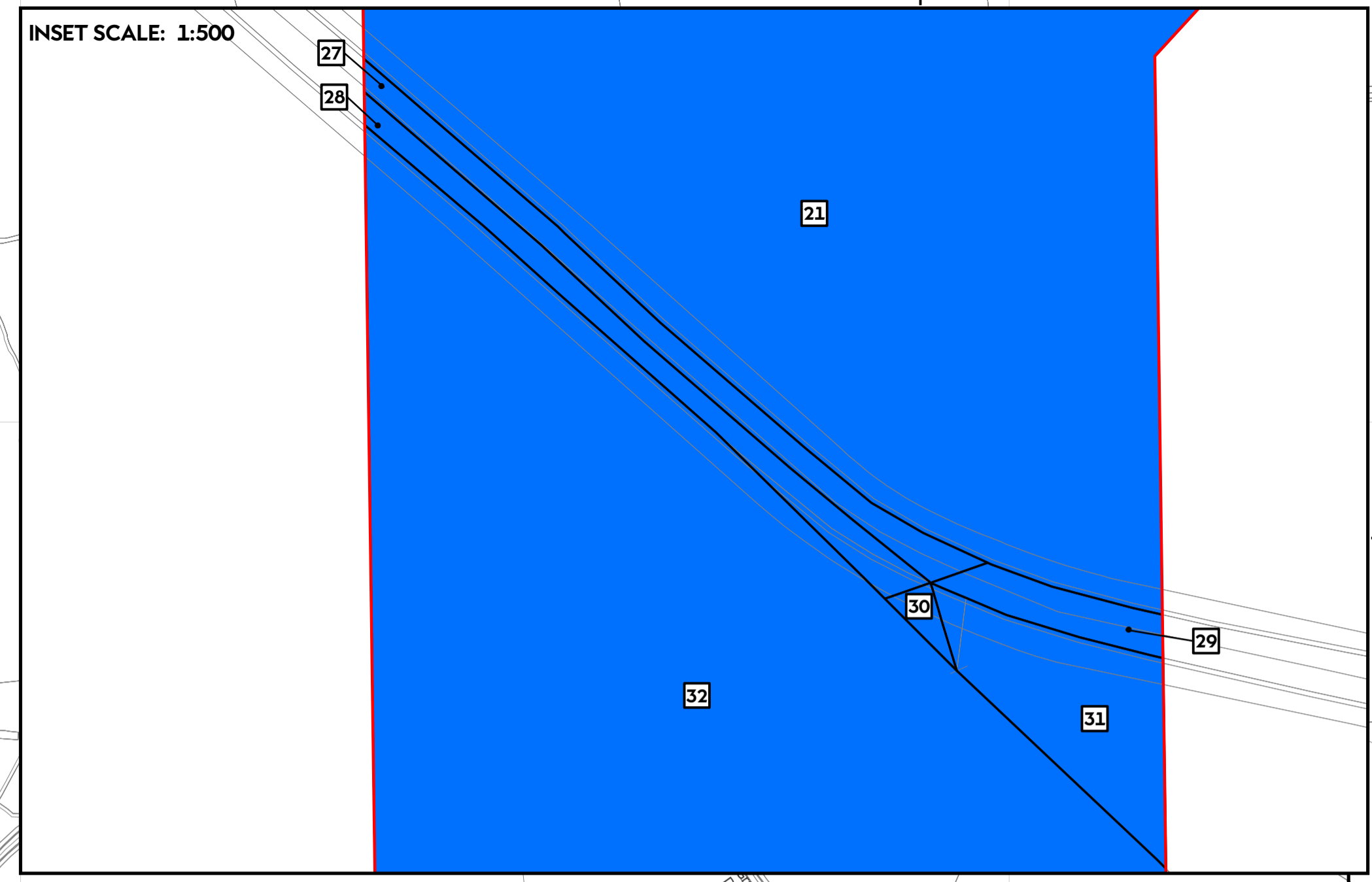
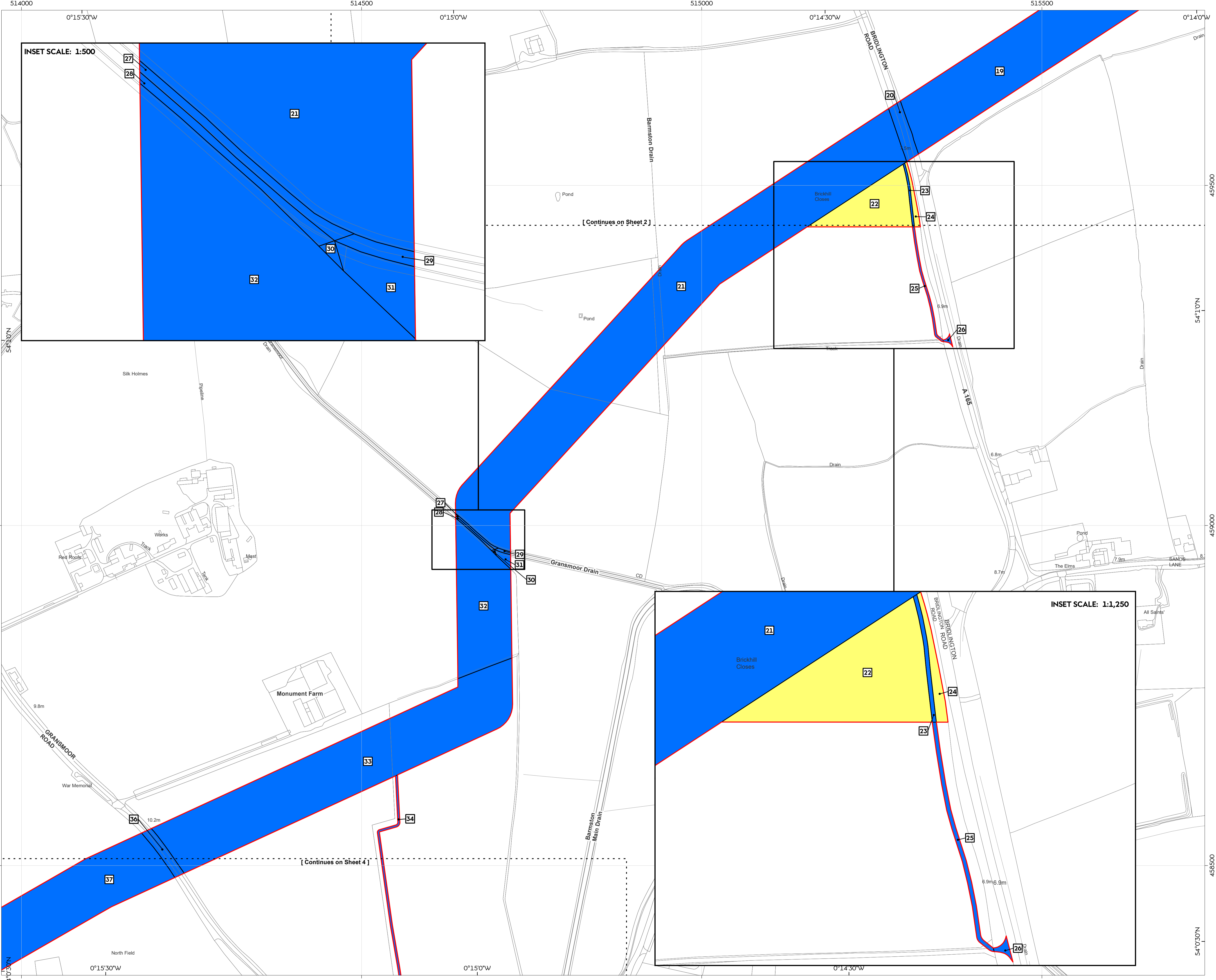
Sources:
Service Layer Credits: Contains OS data © Crown Copyright and database right 2021.
© Crown copyright and database rights (2021) Ordnance Survey 0100031673. All rights reserved



Coordinate system: British National Grid
Vertical reference: ODN
Scale @ A1: 1:2,500
0 25 50 100 Metres
0 25 50 100 Yards
NORTH

REV	REASON	DATE
	First Issue for DCO	12/08/2021


Land Plan - Onshore
Document no: HOW040238
Created by: PR
Checked by: IM/OK
Accepted by: KELLY
Approved by: JAMIB




Hornsea Project Four Offshore Wind Farm Land Plan - Onshore Sheet 6 of 28

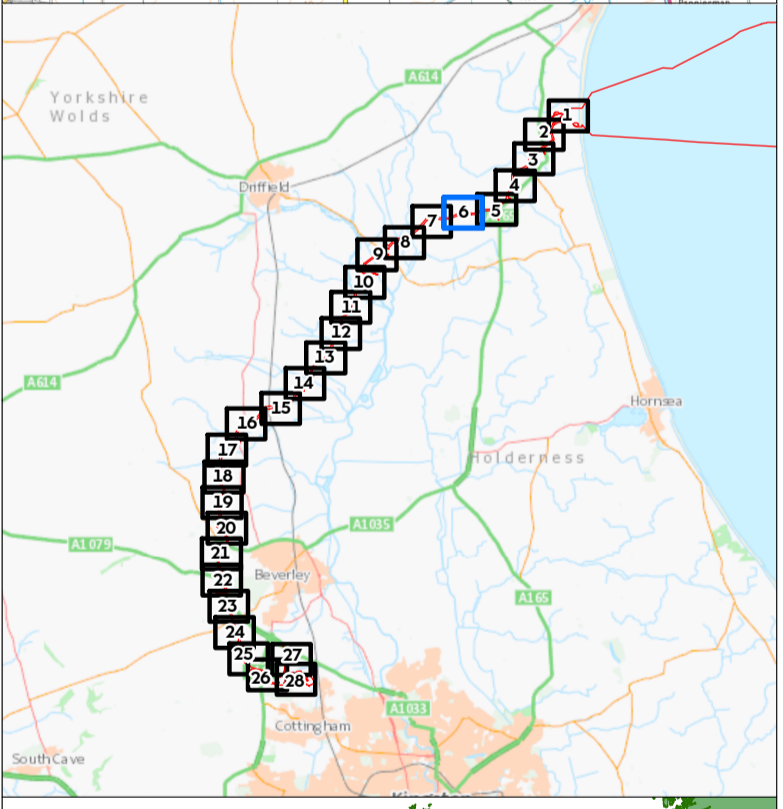
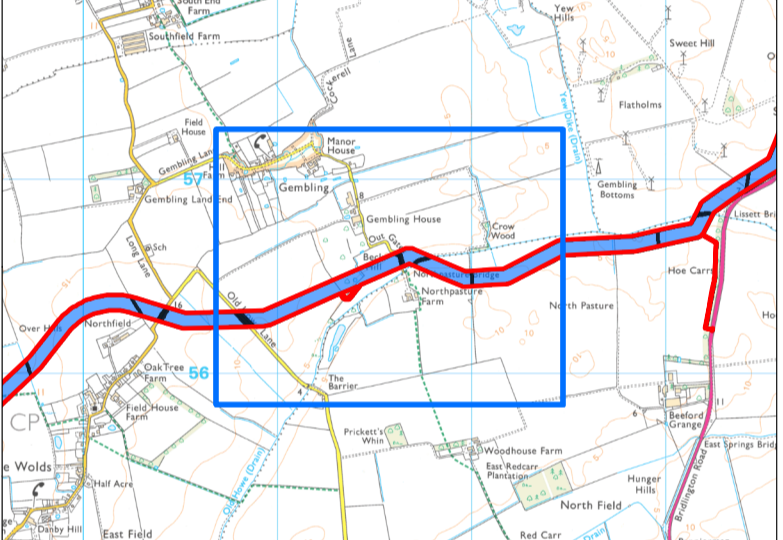
APPF Regulations Reference - 5(2)(f) Application Document Number: DL3.1

 Order Limits

 New rights (including restrictions) to be compulsorily acquired and temporary use of land and in relation to which it is proposed to suspend or extinguish easements, servitudes and other private rights
58; 59; 60; 61; 62; 63; 64; 65; 66; 68; 69; 70; 71; 72

 Temporary use of land and in relation to which it is proposed to temporarily suspend easements, servitudes and other private rights
67

Sources:
Service Layer Credits: Contains OS data © Crown Copyright and database right 2021.
© Crown copyright and database rights (2021) Ordnance Survey 0100031673. All rights reserved



Coordinate system: British National Grid
Vertical reference: ODN
Scale @ A1: 1:2,500
0 25 50 100 Metres
0 25 50 100 Yards


REV	REASON	DATE
	First Issue for DCO	12/08/2021


Land Plan - Onshore
Document no: HOW040238
Created by: PR
Checked by: IM/OK
Accepted by: KELLY
Approved by: JAMIB



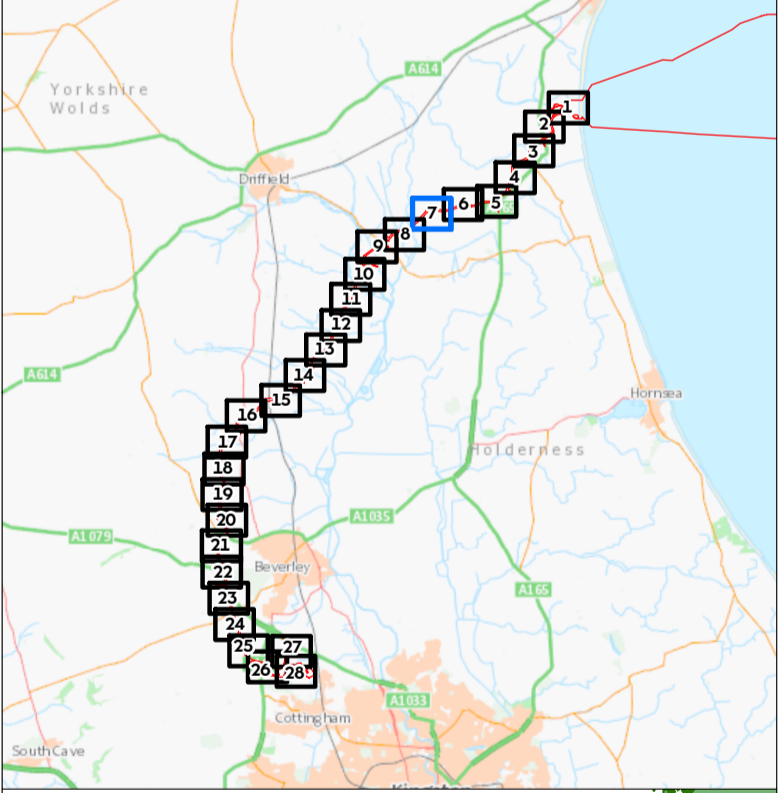
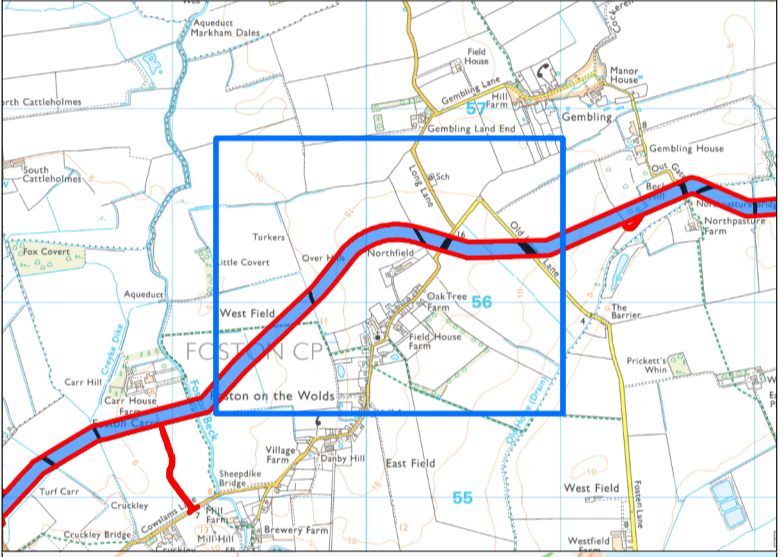
Hornsea Project Four Offshore Wind Farm Land Plan - Onshore Sheet 7 of 28

APPF Regulations Reference - 5(2)(f) Application Document Number: DL3.1

 Order Limits

 New rights (including restrictions) to be compulsorily acquired and temporary use of land and in relation to which it is proposed to suspend or extinguish easements, servitudes and other private rights
66; 68; 69; 70; 71; 72; 73; 74; 75; 76; 77; 78

Sources:
Service Layer Credits: Contains OS data © Crown Copyright and database right 2021.
© Crown copyright and database rights (2021) Ordnance Survey 0100031673. All rights reserved



Coordinate system: British National Grid

Vertical reference: ODN

Scale @ A1: 1:2,500

0 25 50 100 Metres

0 25 50 100 Yards



REV	REASON	DATE

Land Plan - Onshore

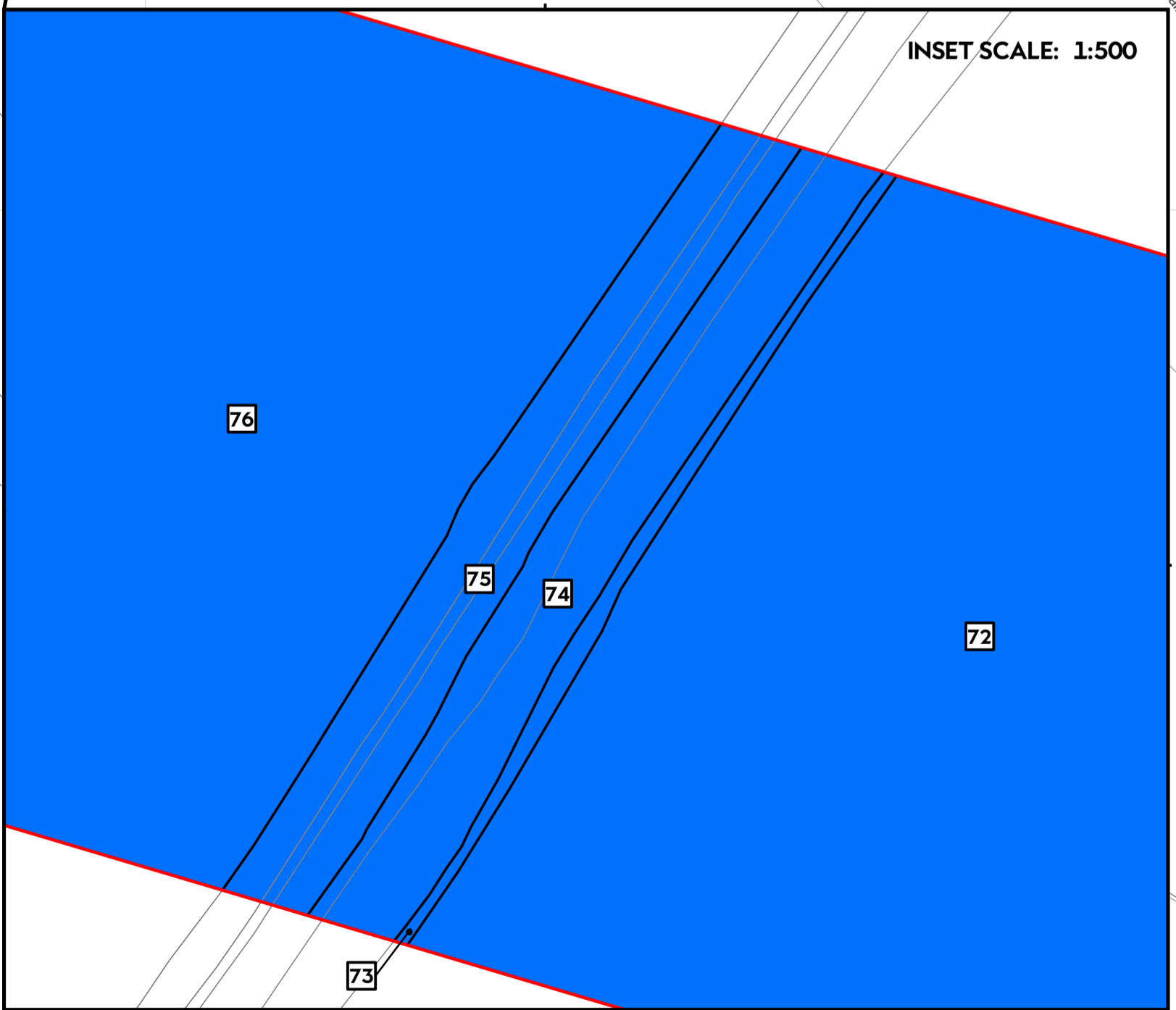
Document no: HOW040238

Created by: PR

Checked by: IM/OK

Accepted by: KELLY

Approved by: JAMIB



[Continues on Sheet 8]

[Continues on Sheet 6]



Hornsea Project Four Offshore Wind Farm

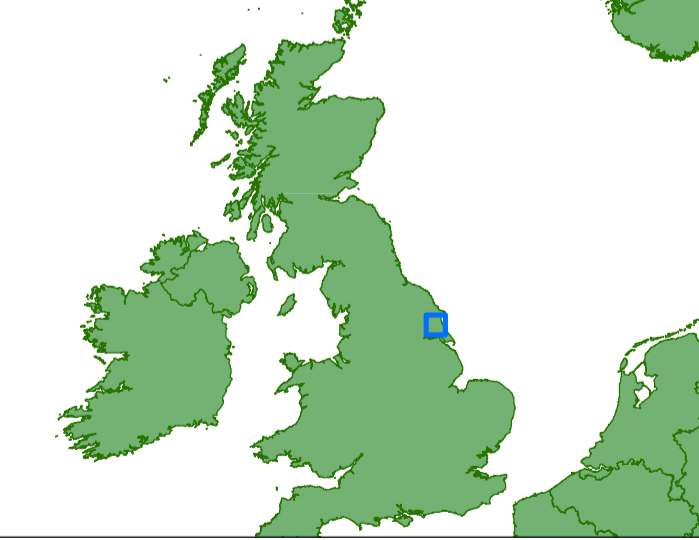
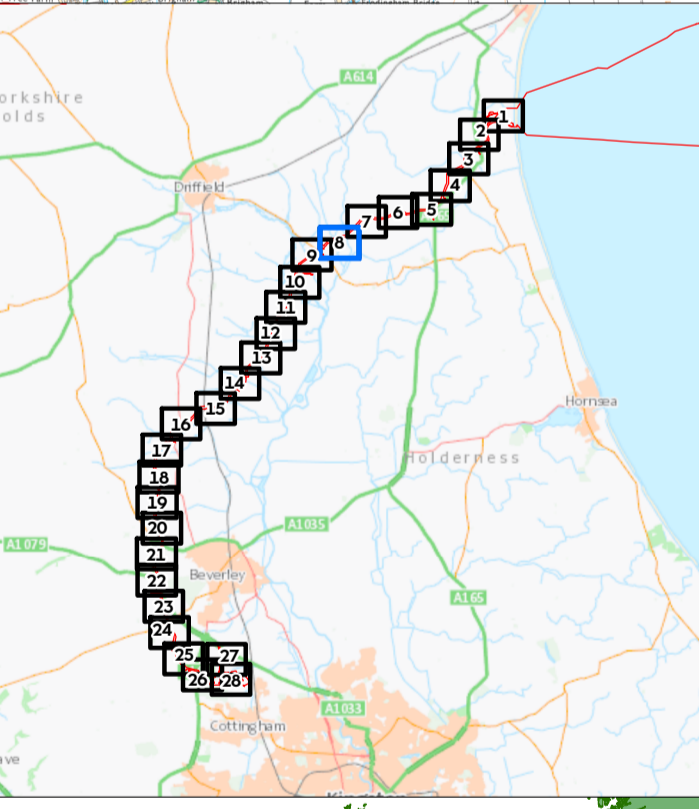
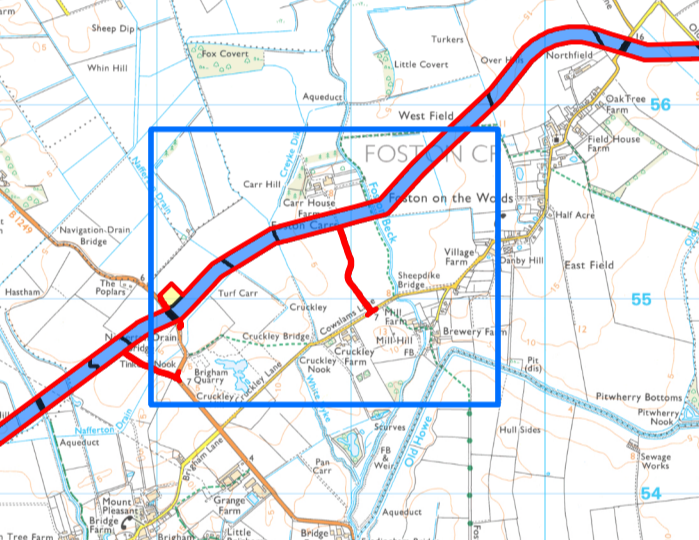
Land Plan - Onshore

Sheet 8 of 28

APPF Regulations Reference - 5(2)(f) Application Document Number: DL3.1

- Order Limits
- New rights (including restrictions) to be compulsorily acquired and temporary use of land and in relation to which it is proposed to suspend or extinguish easements, servitudes and other private rights
78; 80; 84; 86; 87; 88; 91; 92; 93; 94; 95; 99; 100; 104
- Temporary use of land and in relation to which it is proposed to temporarily suspend easements, servitudes and other private rights
79; 81; 82; 83; 85; 89; 90; 97; 101; 102; 103; 105

Sources:
Service Layer Credits: Contains OS data © Crown Copyright and database right 2021.
© Crown copyright and database rights (2021) Ordnance Survey 010003167/3. All rights reserved



Coordinate system: British National Grid
Vertical reference: ODN
Scale @ A1: 1:2,500
0 25 50 100 Metres
0 25 50 100 Yards

REV	REVISION	DATE

Land Plan - Onshore
Document no: HOW040238
Created by: PR
Checked by: IM/OK
Accepted by: KELLY
Approved by: JAMIB



Hornsea Project Four Offshore Wind Farm

Land Plan - Onshore

Sheet 9 of 28

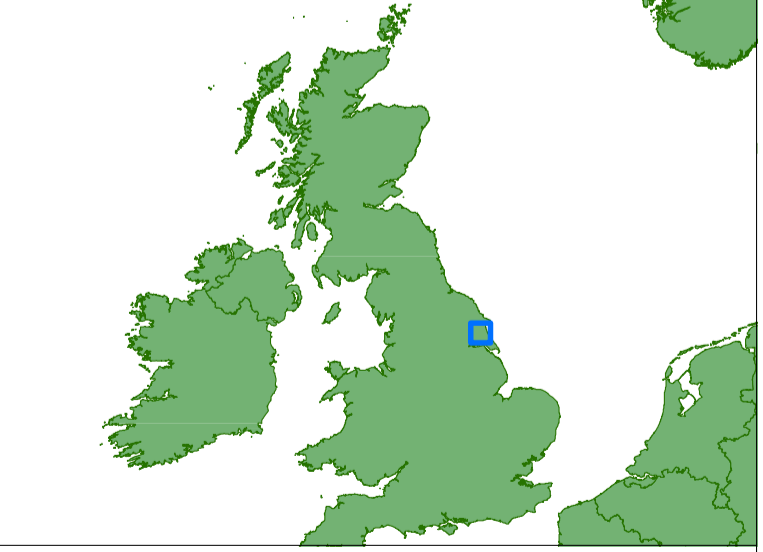
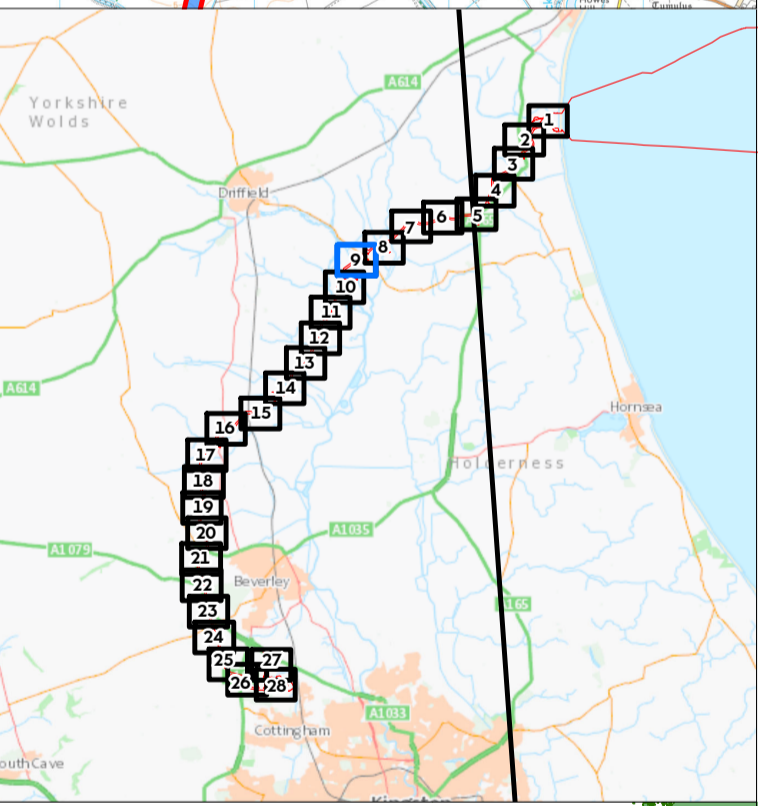
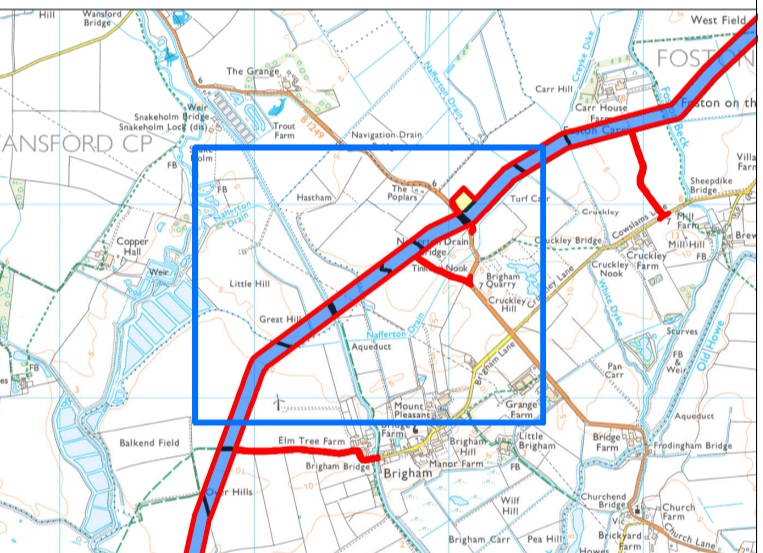
APFP Regulations Reference: 5(2)(f) Application Document Number: D1.3.1

- Order Limits

- New rights (including restrictions) to be compulsorily acquired and temporary use of land and in relation to which it is proposed to suspend or extinguish easements, servitudes and other private rights
86; 87; 88; 91; 92; 93; 94; 95; 96; 98; 99; 100; 104; 106; 107; 108; 109; 110

- Temporary use of land and in relation to which it is proposed to temporarily suspend easements, servitudes and other private rights
89; 90; 97; 101; 102; 103; 105

Source:
Service Layer Credits: Contains OS data © Crown Copyright and database right 2021.
© Crown copyright and database rights (2021) Ordnance Survey 0100031673. All rights reserved



Coordinate system: British National Grid
Vertical reference: ODN
Scale @ A1: 1:2,500

0 20 40 80 Metres

0 25 50 100 Yards

N
GRID
NORTH


REV	REVISION	DATE
	First Issue for DCO	12/08/2021


Land Plan - Onshore
Document no: HOW040238
Created by: PR
Checked by: IM/OK
Accepted by: KELLY
Approved by: JAMIB




Hornsea Project Four Offshore Wind Farm Land Plan - Onshore Sheet 10 of 28

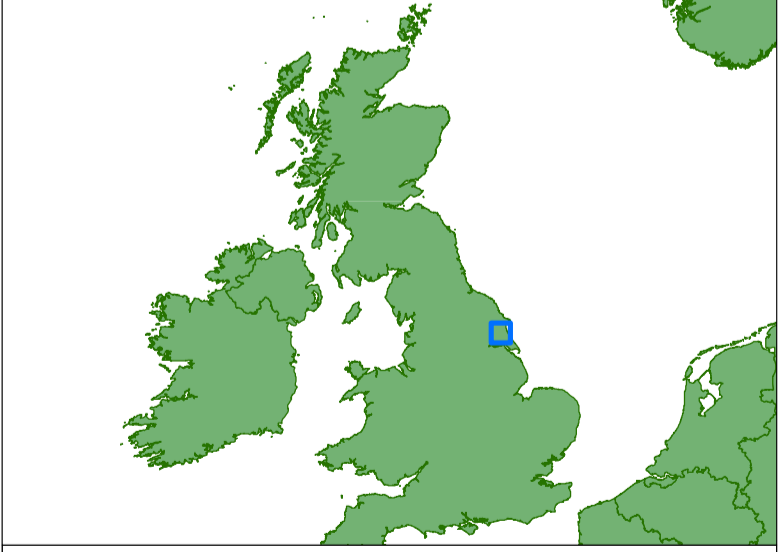
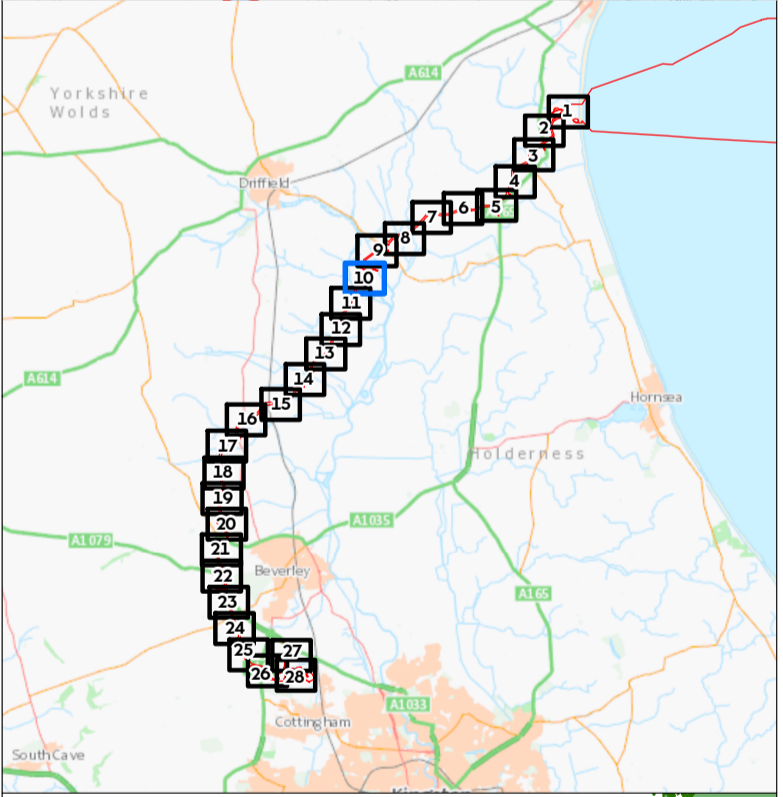
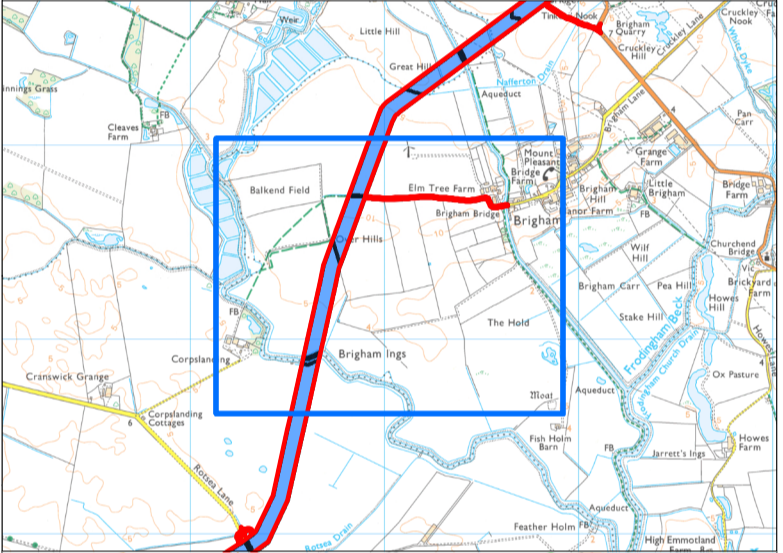
APFP Regulations Reference - 5(2)(f) Application Document Number: D1.3.1

 Order Limits

 New rights (including restrictions) to be compulsorily acquired and temporary use of land and in relation to which it is proposed to suspend or extinguish easements, servitudes and other private rights
110; 111; 113; 114; 117; 123; 126; 127; 128; 129; 130

 Temporary use of land and in relation to which it is proposed to temporarily suspend easements, servitudes and other private rights
112; 115; 116; 118; 119; 120; 121; 122; 124; 125

Sources:
Service Layer Credits: Contains OS data © Crown Copyright and database right 2021.
© Crown copyright and database rights (2021) Ordnance Survey 0100031673. All rights reserved



Coordinate system: British National Grid
Vertical reference: ODN
Scale @ A1: 1:2,500
0 25 50 100 Metres
0 25 50 100 Yards
NORTH

REV	REASON	DATE
	First Issue for DCO	12/08/2021


Land Plan - Onshore
Document no: HOW040238
Created by: PR
Checked by: IM/OK
Accepted by: KELLY
Approved by: JAMIB




Hornsea Project Four Offshore Wind Farm Land Plan - Onshore Sheet 11 of 28

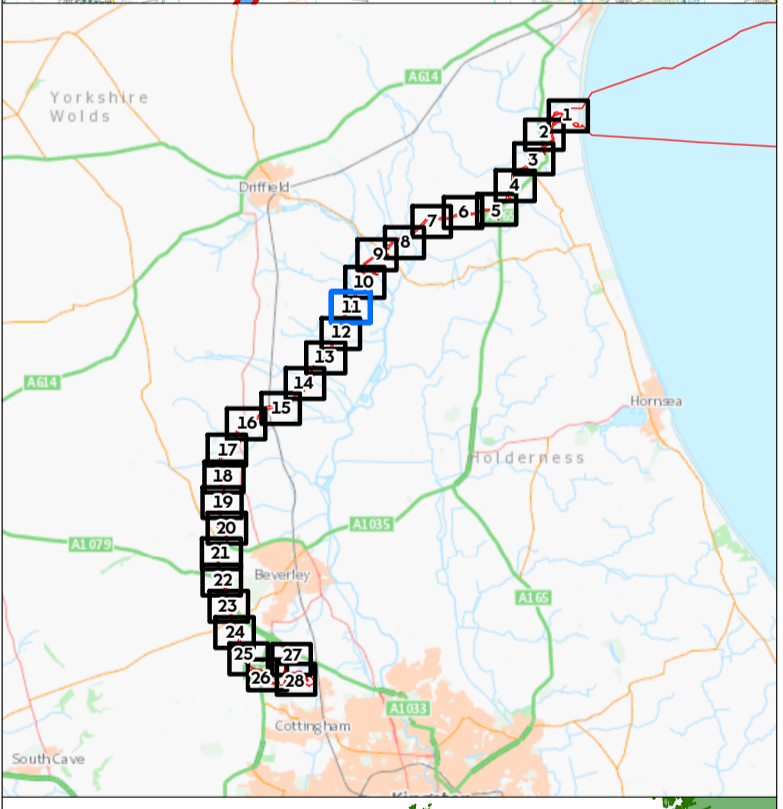
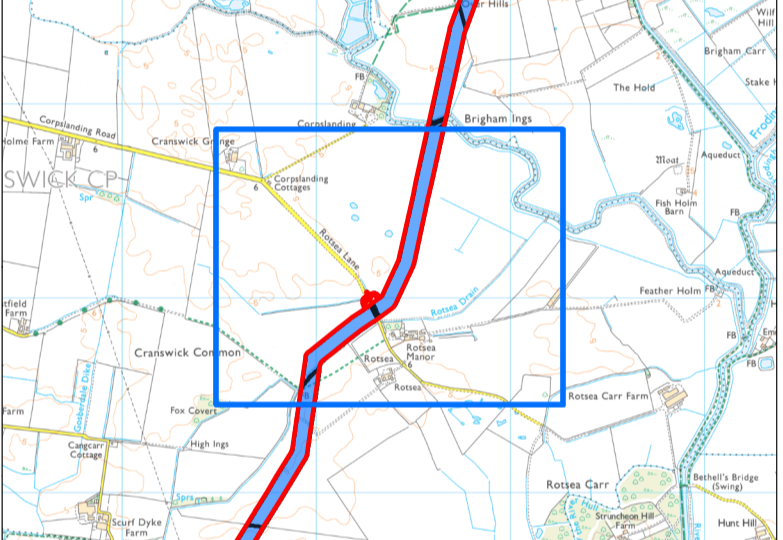
APPF Regulations Reference: 5(2)(f) Application Document Number: D1.3.1

 Order Limits

 New rights (including restrictions) to be compulsorily acquired and temporary use of land and in relation to which it is proposed to suspend or extinguish easements, servitudes and other private rights
130; 134; 135; 138; 139; 140; 141; 142; 143; 144

 Temporary use of land and in relation to which it is proposed to temporarily suspend easements, servitudes and other private rights
131; 132; 133; 136; 137

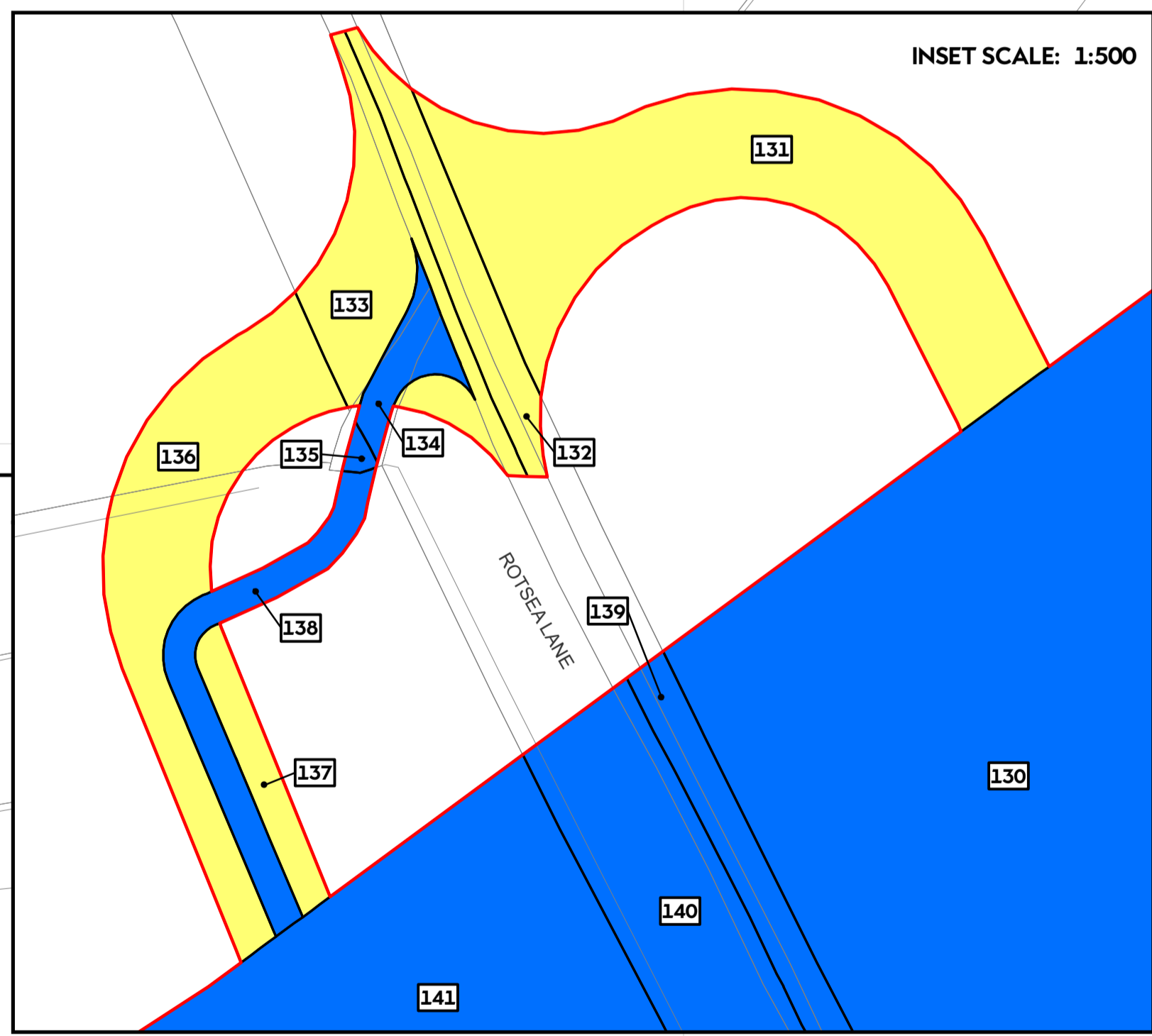
Sources:
Service Layer Credits: Contains OS data © Crown Copyright and database right 2021.
© Crown copyright and database rights (2021) Ordnance Survey 0100031673. All rights reserved



Coordinate system: British National Grid
Vertical reference: ODN
Scale @ A1: 1:2,500
0 25 50 100 Metres
0 25 50 100 Yards
N
GRID
NORTH

REV	REVISION	DATE
1	First Issue for DCO	12/08/2021

Land Plan - Onshore
Document no: HOW040238
Created by: PR
Checked by: IM/OK
Accepted by: KELLY
Approved by: JAMIB



53°57'30"N

452500

452000

53°57'0"N

451500

505500

0°23'30"W

53°57'30"N

452500

452000

53°57'0"N

451500

506000

0°23'0"W

53°57'30"N

452500

452000

53°57'0"N

451500

506500

0°22'30"W

53°57'30"N

452500

452000

53°57'0"N

451500

507000

0°22'0"W

53°57'30"N

452500

452000

53°57'0"N

451500

0°22'0"W

53°57'30"N

452500

452000

53°57'0"N



451500

[Continues on Sheet 10]

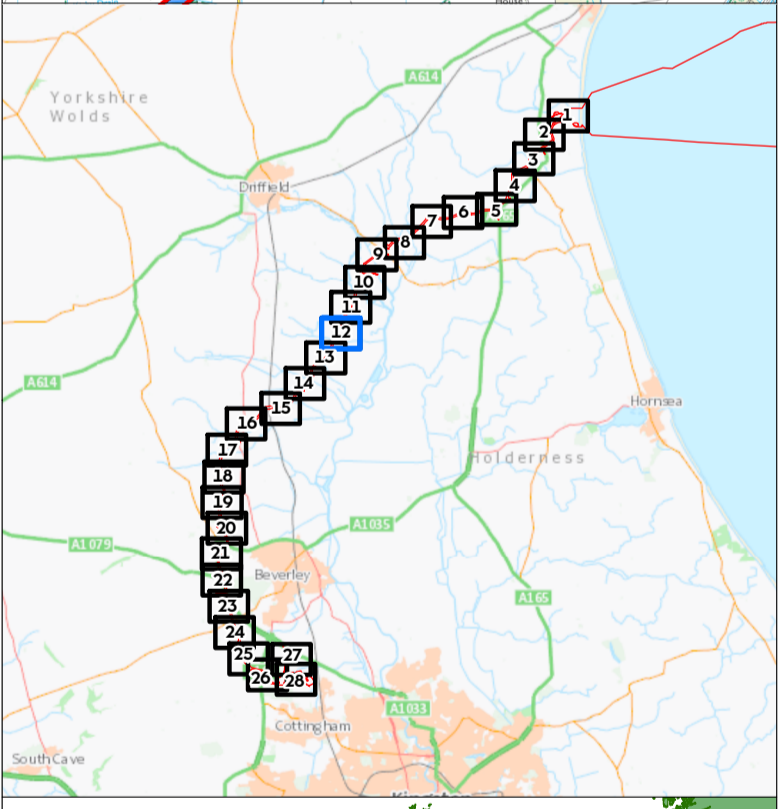
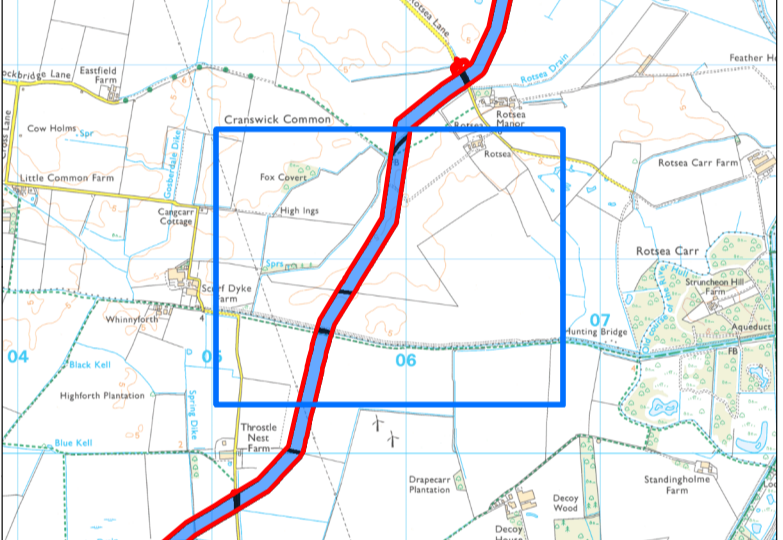
[Continues on Sheet 12]

Hornsea Project Four Offshore Wind Farm Land Plan - Onshore Sheet 12 of 28

APPF Regulations Reference - 5(2)(ii) Application Document Number: DL3.1

-  Order Limits
-  New rights (including restrictions) to be compulsorily acquired and temporary use of land and in relation to which it is proposed to suspend or extinguish easements, servitudes and other private rights
141; 142; 143; 144; 145; 146; 147

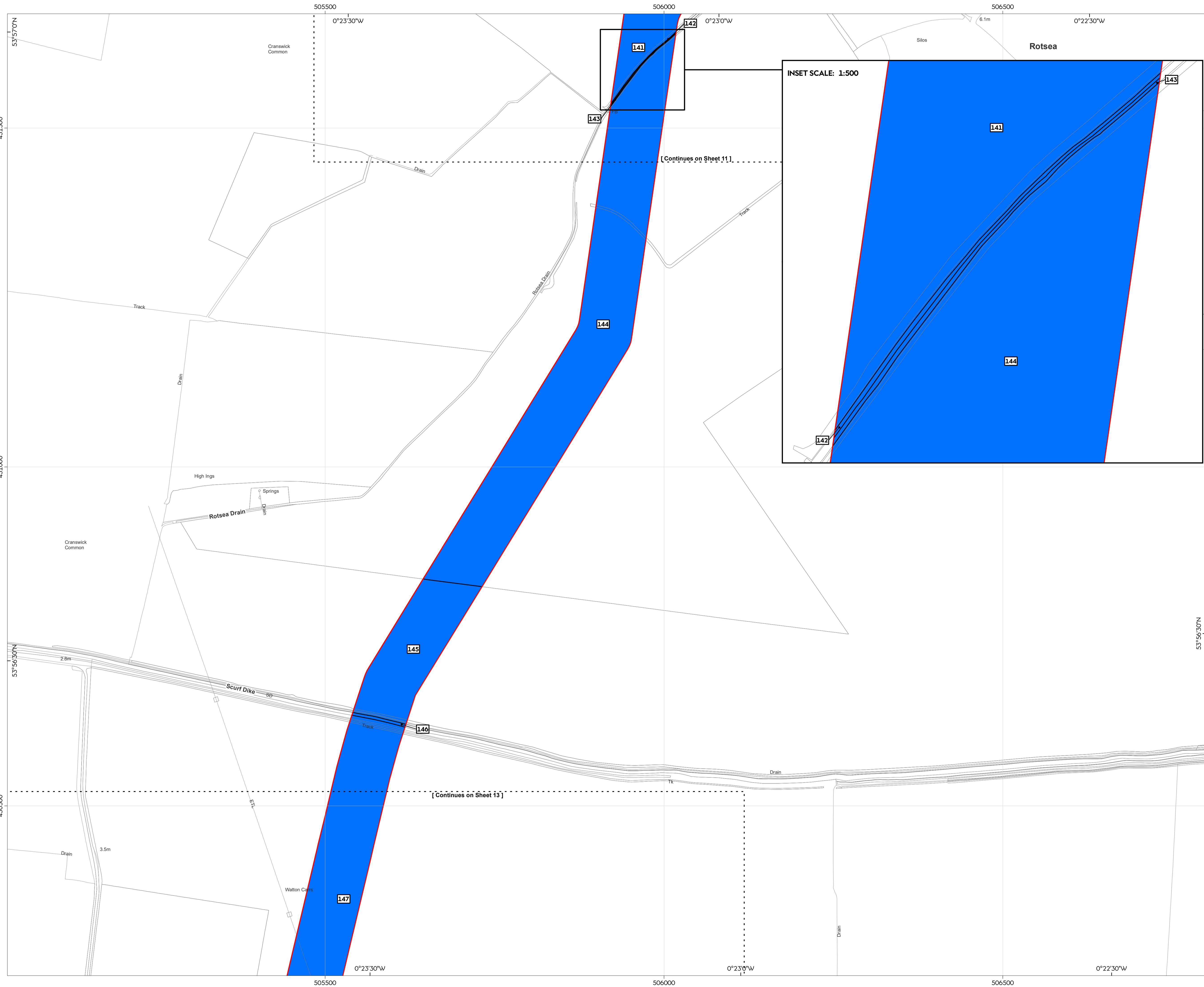
Sources:
Service Layer Credits: Contains OS data © Crown Copyright and database right 2021.
© Crown copyright and database rights (2021) Ordnance Survey 0100031673. All rights reserved



Coordinate system: British National Grid
Vertical reference: ODN
Scale @ A1: 1:2,500
0 25 50 100 Metres
0 25 50 100 Yards

REV	REVISION	DATE
	First Issue for DCO	12/08/2021

Land Plan - Onshore
Document no: HOW040238
Created by: PR
Checked by: IM/OK
Accepted by: KELLY
Approved by: JAMIB



INSET SCALE: 1:500

[Continues on Sheet 11]

[Continues on Sheet 13]


Hornsea Project Four Offshore Wind Farm

Land Plan - Onshore

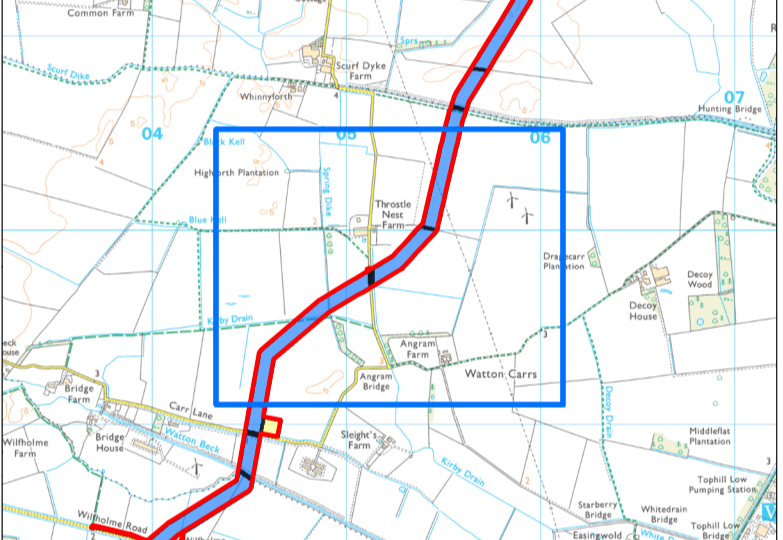
Sheet 13 of 28

APPF Regulations Reference - 5(2)(f) Application Document Number: DL3.1

 Order Limits

 New rights (including restrictions) to be compulsorily acquired and temporary use of land and in relation to which it is proposed to suspend or extinguish easements, servitudes and other private rights
147; 148; 149; 150; 151; 152; 153

Sources:
Service Layer Credits: Contains OS data © Crown Copyright and database right 2021.
© Crown copyright and database rights (2021) Ordnance Survey 0100031673. All rights reserved



Coordinate system: British National Grid
Vertical reference: ODN
Scale @ A1: 1:2,500
0 25 50 100 Metres
0 25 50 100 Yards
N
GRID
NORTH

REV	REVISION	DATE

Land Plan - Onshore
Document no: HOW040238
Created by: PR
Checked by: IM/OK
Accepted by: KELLY
Approved by: JAMB



INSET SCALE: 1:500

[Continues on Sheet 12]

[Continues on Sheet 14]



Hornsea Project Four Offshore Wind Farm

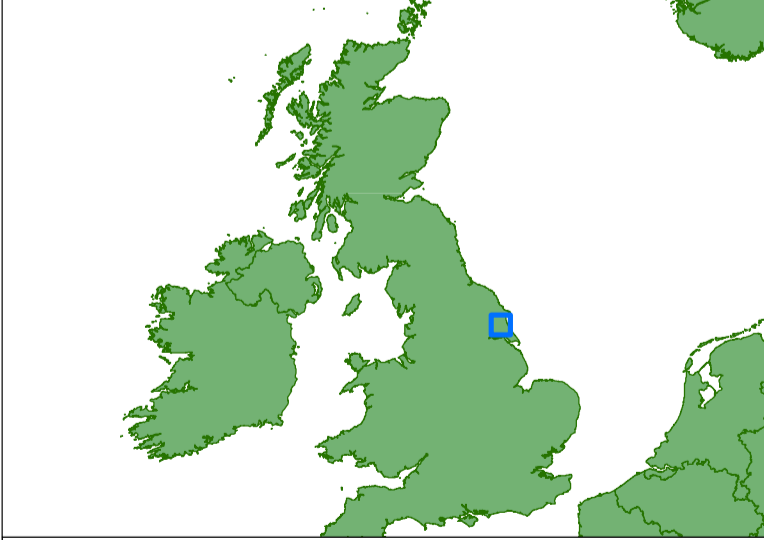
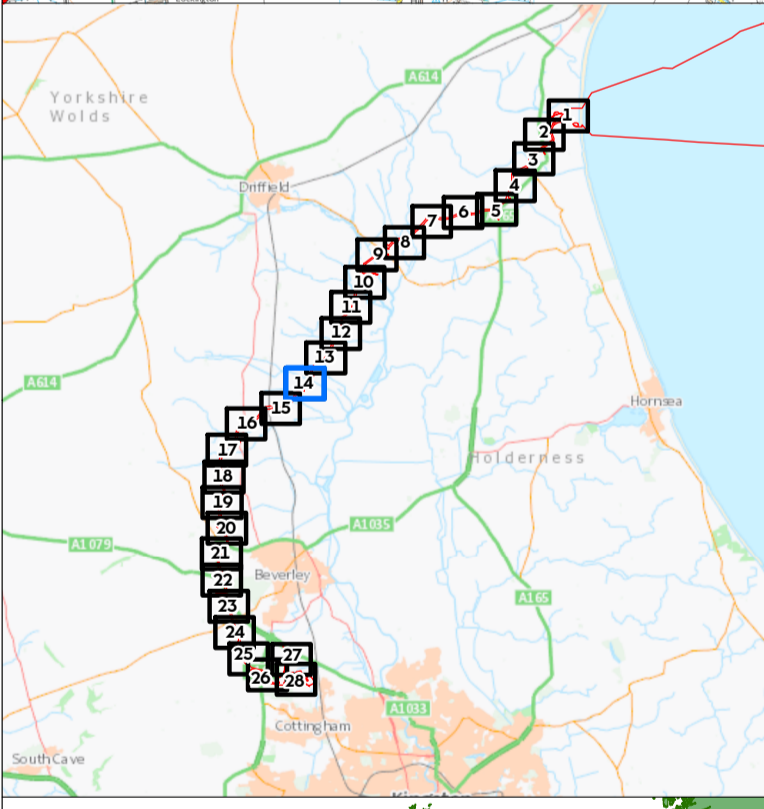
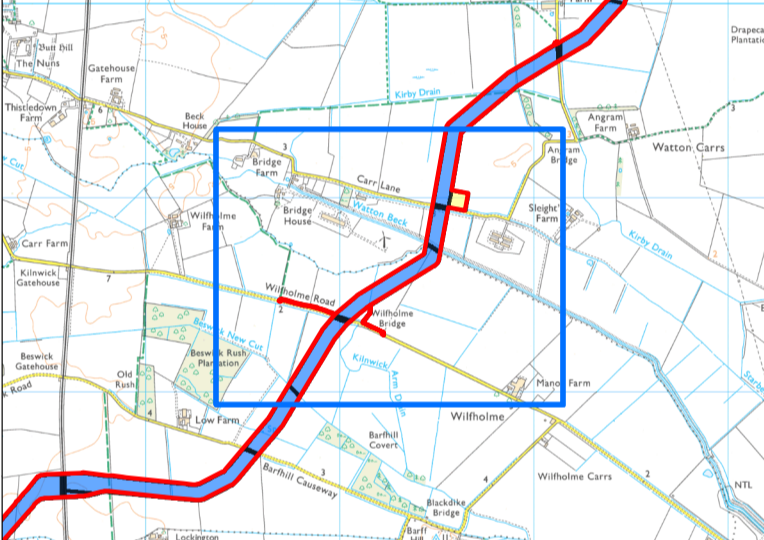
Land Plan - Onshore

Sheet 14 of 28

APPF Regulations Reference - 5(2)(f) Application Document Number: DL3.1

- Order Limits
- New rights (including restrictions) to be compulsorily acquired and temporary use of land and in relation to which it is proposed to suspend or extinguish easements, servitudes and other private rights
153; 155; 156; 157; 158; 159; 160; 161; 162; 163; 164; 165; 166; 167; 168; 169; 170; 171; 172
- Temporary use of land and in relation to which it is proposed to temporarily suspend easements, servitudes and other private rights
154

Sources:
Service Layer Credits: Contains OS data © Crown Copyright and database right 2021.
© Crown copyright and database rights (2021) Ordnance Survey 0100031673. All rights reserved.

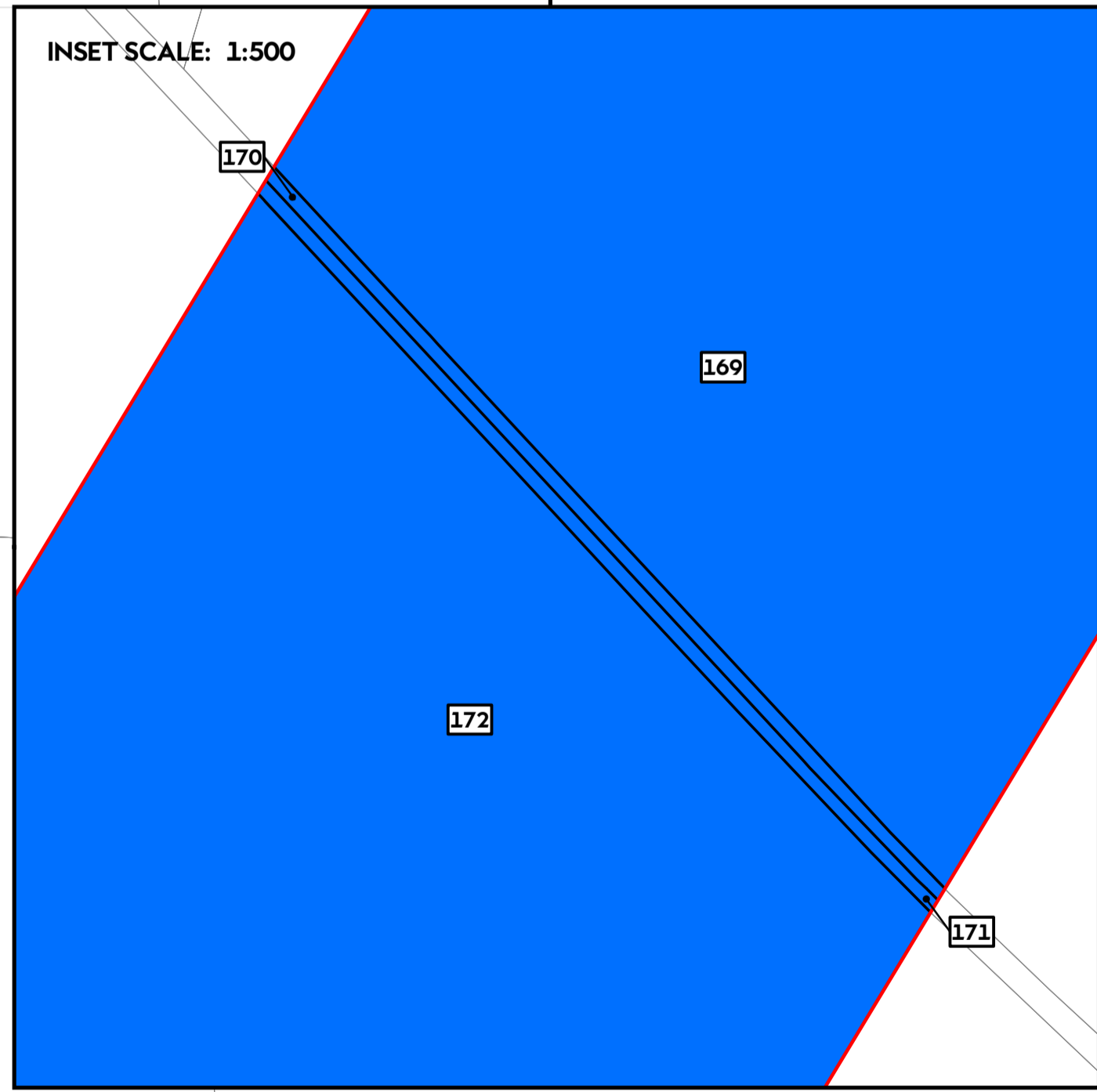


Coordinate system: British National Grid
Vertical reference: ODN
Scale @ A1: 1:2,500
0 25 50 100 Metres
0 25 50 100 Yards

REV	REASON	DATE

Land Plan - Onshore
Document no: HOW040238
Created by: PR
Checked by: IM/OK
Accepted by: KELLY
Approved by: JAMIB





Hornsea Project Four Offshore Wind Farm

Land Plan - Onshore

Sheet 15 of 28

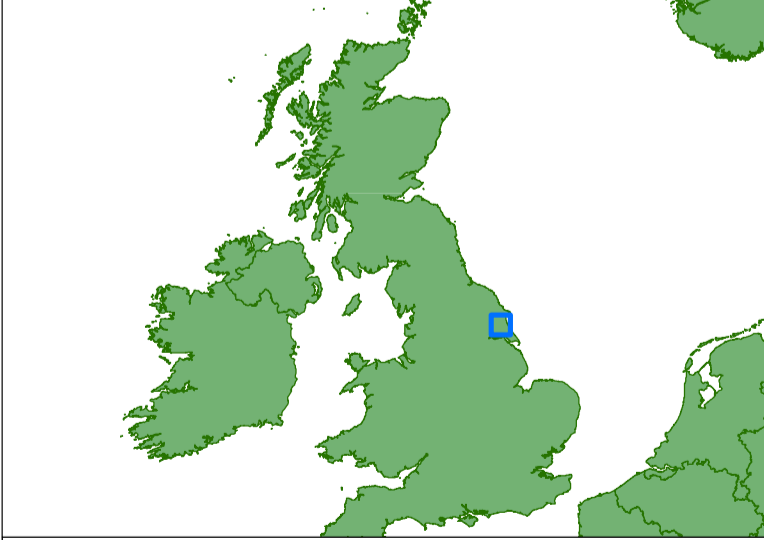
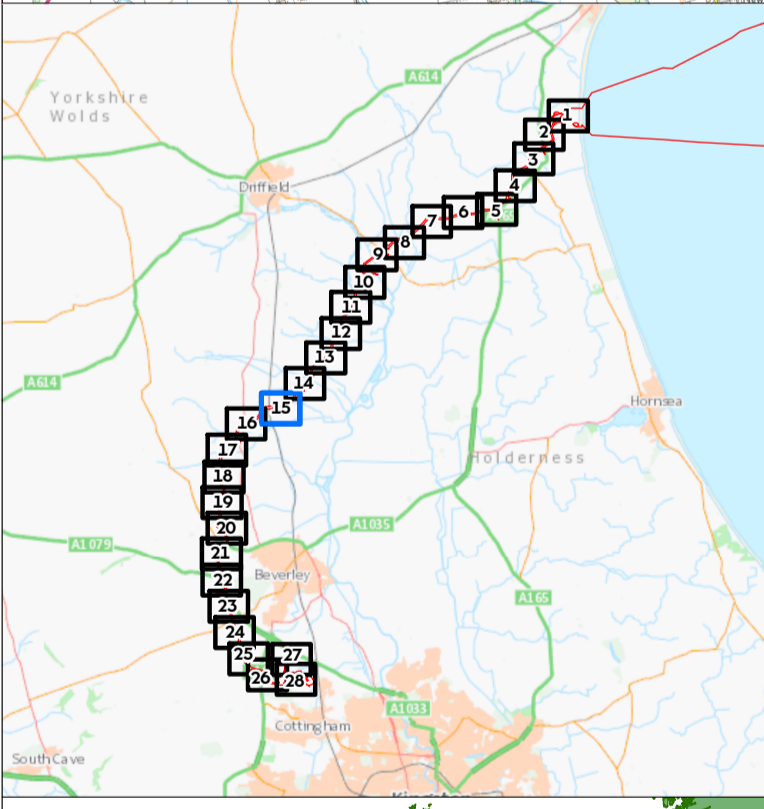
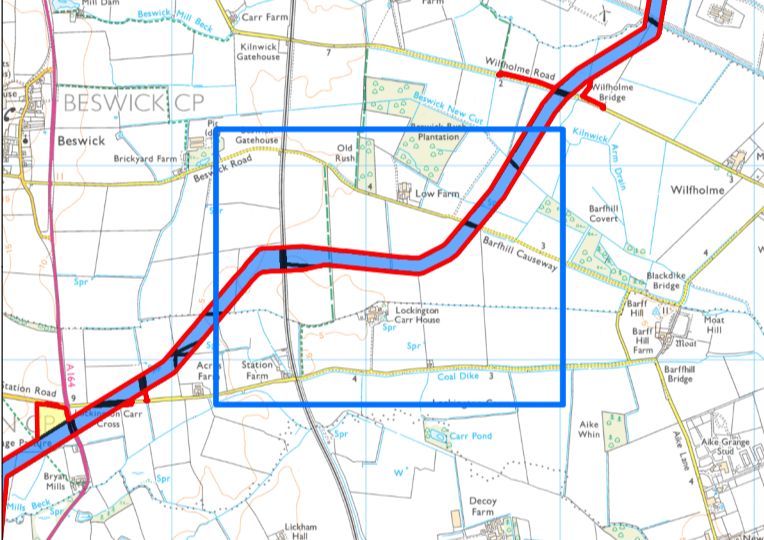
APPF Regulations Reference - 5(2)(f) Application Document Number: DL3.1

Order Limits

New rights (including restrictions) to be compulsorily acquired and temporary use of land and in relation to which it is proposed to suspend or extinguish easements, servitudes and other private rights

169; 170; 171; 172; 173; 174; 175; 176; 177; 178

Sources:
Service Layer Credits: Contains OS data © Crown Copyright and database right 2021.
© Crown copyright and database rights (2021) Ordnance Survey 0100031673. All rights reserved



Coordinate system: British National Grid
Vertical reference: ODN
Scale @ A1: 1:2,500

0 25 50 100 Metres

0 25 50 100 Yards

NORTH

REV	REVISION	DATE

Land Plan - Onshore
Document no: HOW040238
Created by: PR
Checked by: IM/OK
Accepted by: KELLY
Approved by: JAMIB





Hornsea Project Four Offshore Wind Farm


Land Plan - Onshore

Sheet 16 of 28

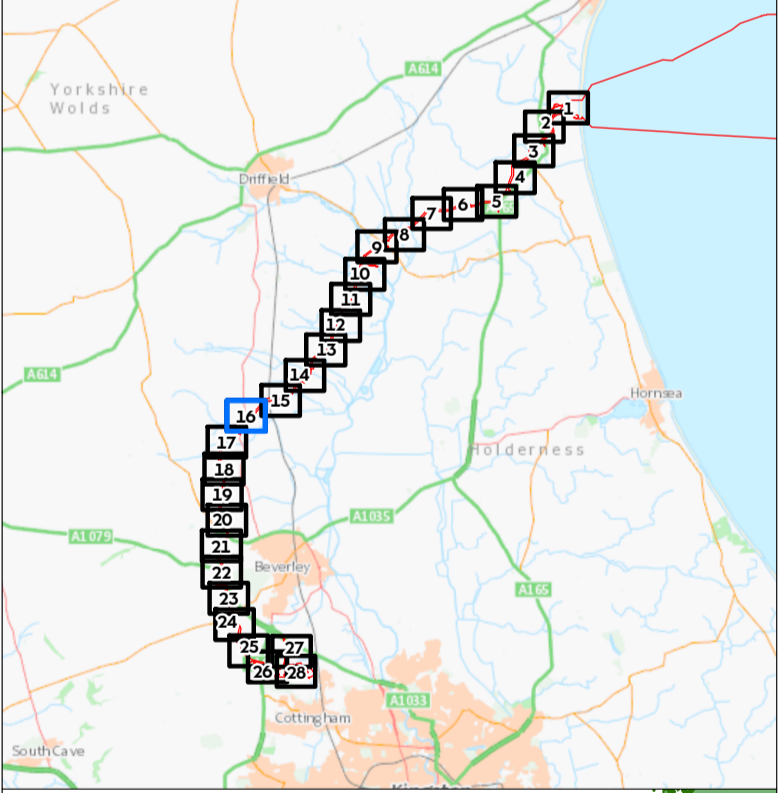
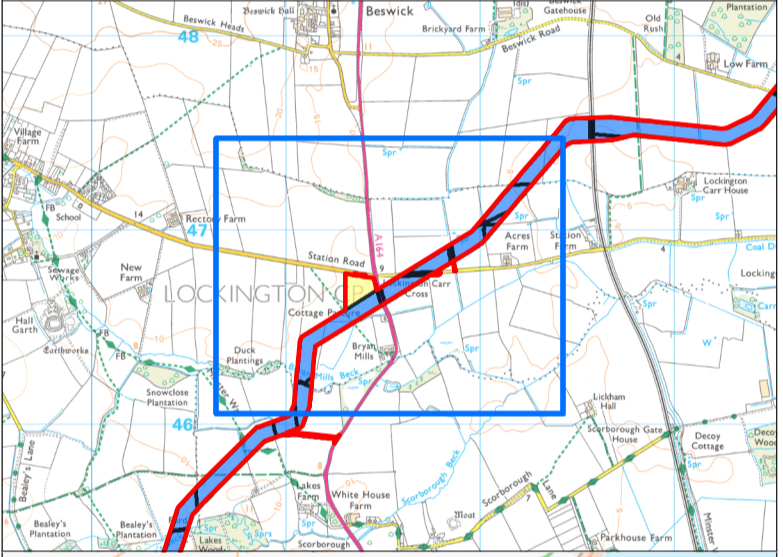
APPF Regulations Reference - 5(2)(f) Application Document Number: DL3.1

 Order Limits

 New rights (including restrictions) to be compulsorily acquired and temporary use of land and in relation to which it is proposed to suspend or extinguish easements, servitudes and other private rights
177; 178; 179; 180; 181; 182; 183; 184; 185; 186; 187; 188; 189; 190; 191; 192; 193; 194; 195; 196; 199; 200; 201

 Temporary use of land and in relation to which it is proposed to temporarily suspend easements, servitudes and other private rights
197; 198

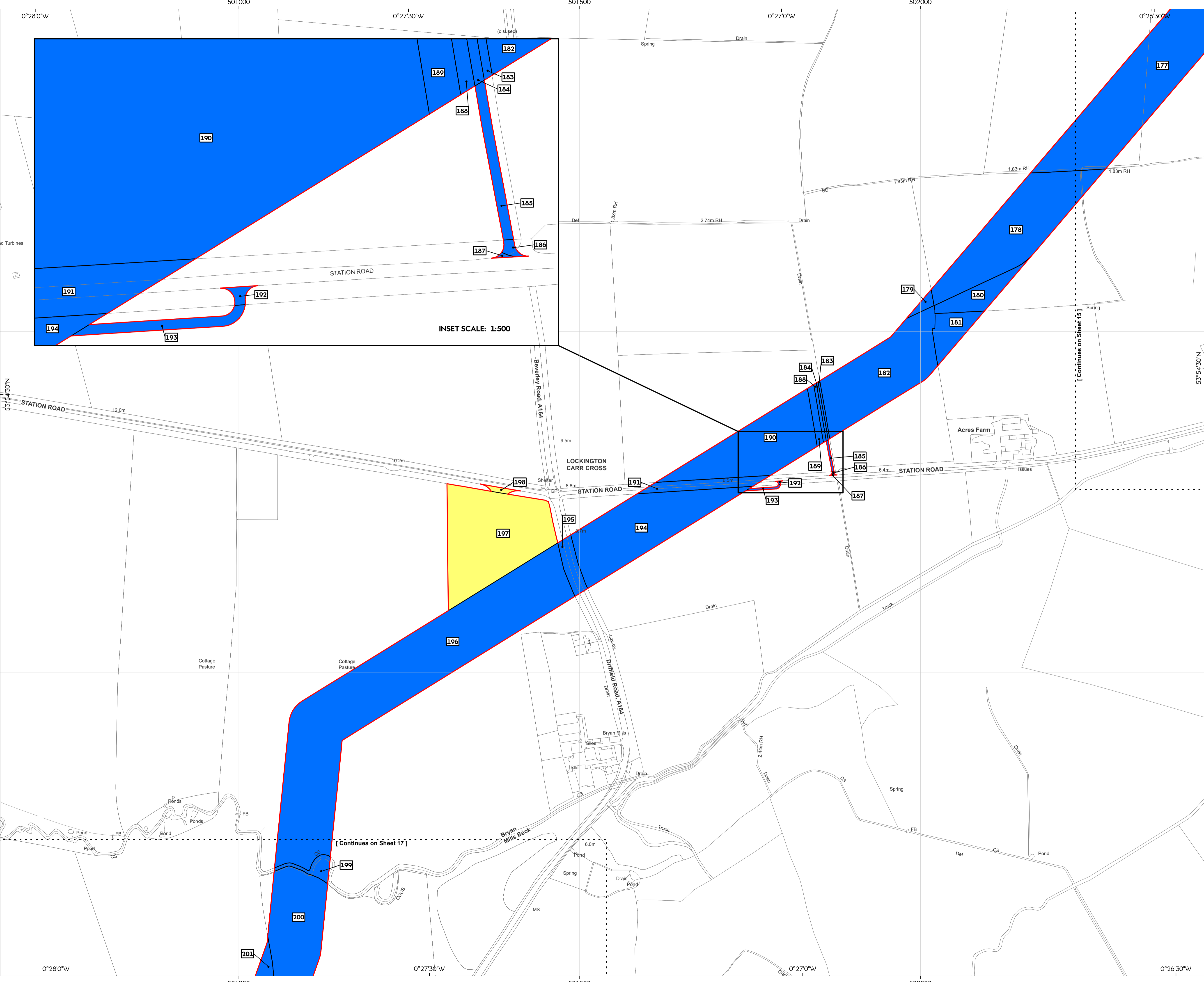
Sources:
Service Layer Credits: Contains OS data © Crown Copyright and database right 2021.
© Crown copyright and database rights (2021) Ordnance Survey 0100031673. All rights reserved



Coordinate system: British National Grid
Vertical reference: ODN
Scale @ A1: 1:2,500
0 25 50 100 Metres
0 25 50 100 Yards
NORTH

REV	REASON	DATE


Land Plan - Onshore
Document no: HOW040238
Created by: PR
Checked by: IM/OK
Accepted by: KELLY
Approved by: JAMIB




Hornsea Project Four Offshore Wind Farm Land Plan - Onshore Sheet 17 of 28

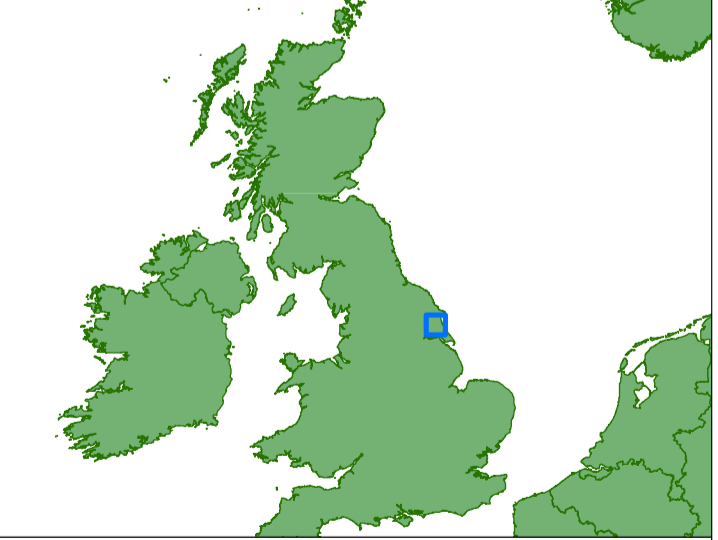
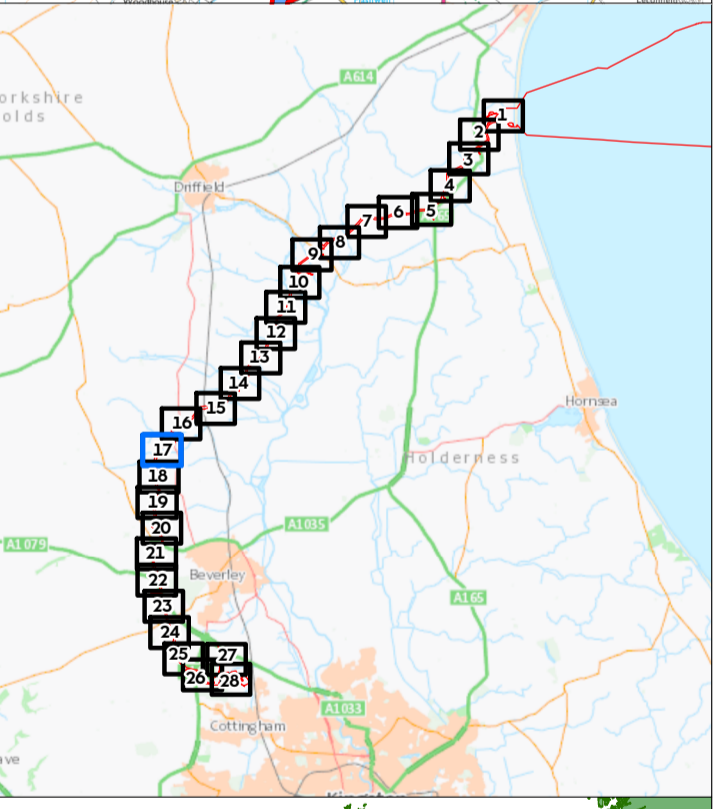
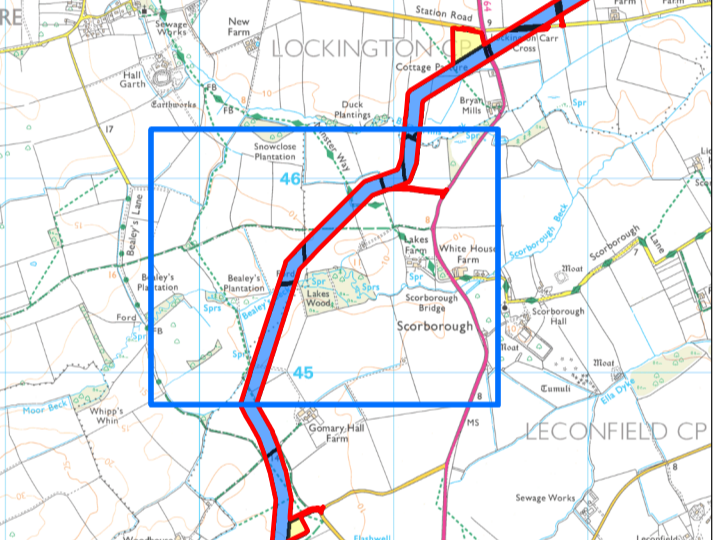
APPF Regulations Reference - 5(2)(f) Application Document Number: DL3.1

 Order Limits

 New rights (including restrictions) to be compulsorily acquired and temporary use of land and in relation to which it is proposed to suspend or extinguish easements, servitudes and other private rights
196; 199; 200; 201; 203; 206; 209; 211; 212; 213; 214; 215

 Temporary use of land and in relation to which it is proposed to temporarily suspend easements, servitudes and other private rights
202; 204; 205; 207; 208; 210

Sources:
Service Layer Credits: Contains OS data © Crown Copyright and database right 2021.
© Crown copyright and database rights (2021) Ordnance Survey 0100031673. All rights reserved



Coordinate system: British National Grid
Vertical reference: ODN
Scale @ A1: 1:2,500
0 25 50 100 Metres
0 25 50 100 Yards
NORTH

REV	REASON	DATE

Land Plan - Onshore
Document no: HOW040238
Created by: PR
Checked by: IM/OK
Accepted by: KELLY
Approved by: JAMIB



[Continues on Sheet 16]

[Continues on Sheet 18]


Hornsea Project Four Offshore Wind Farm


Land Plan - Onshore

Sheet 18 of 28

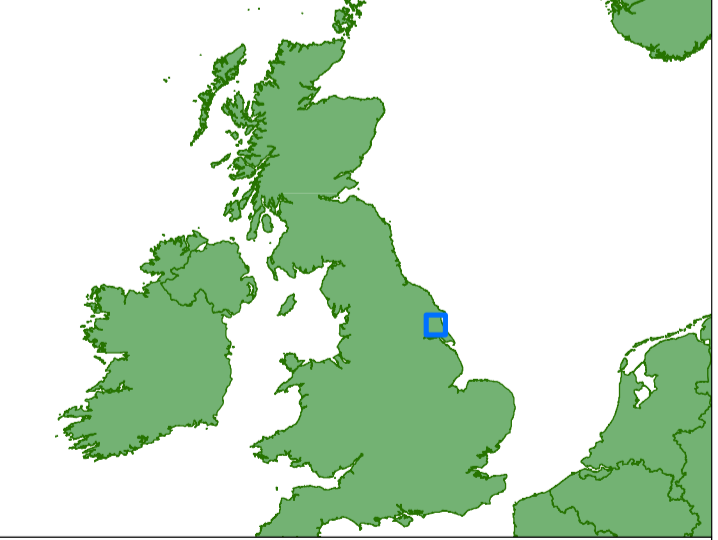
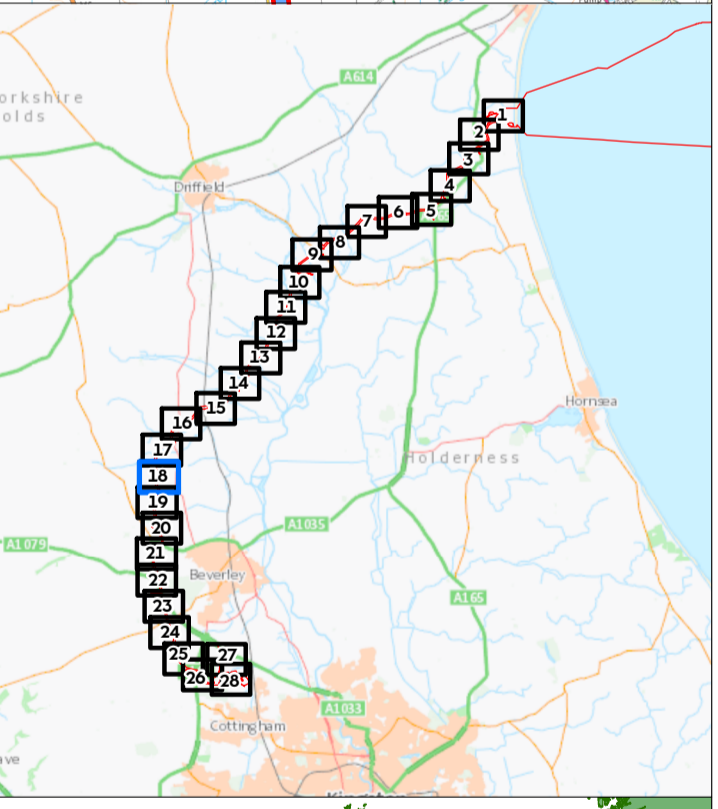
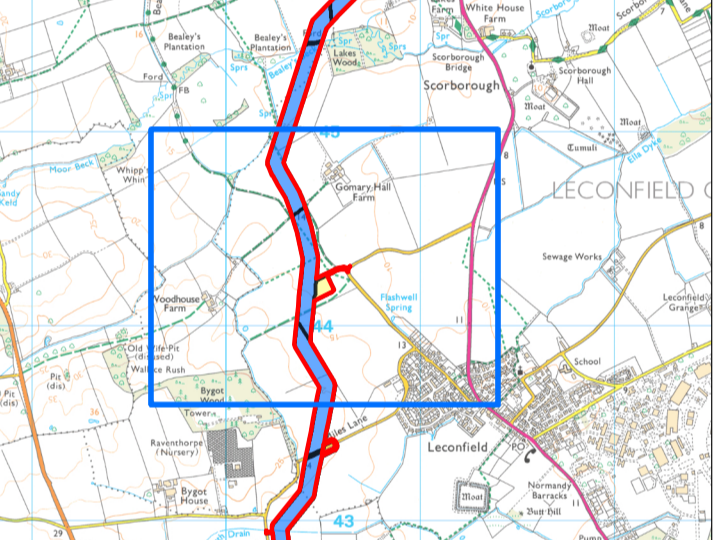
APPF Regulations Reference: 5(2)(ii) Application Document Number: D1.3.1

 Order Limits

 New rights (including restrictions) to be compulsorily acquired and temporary use of land and in relation to which it is proposed to suspend or extinguish easements, servitudes and other private rights
215; 216; 223

 Temporary use of land and in relation to which it is proposed to temporarily suspend easements, servitudes and other private rights
217; 218; 219; 220; 221; 222

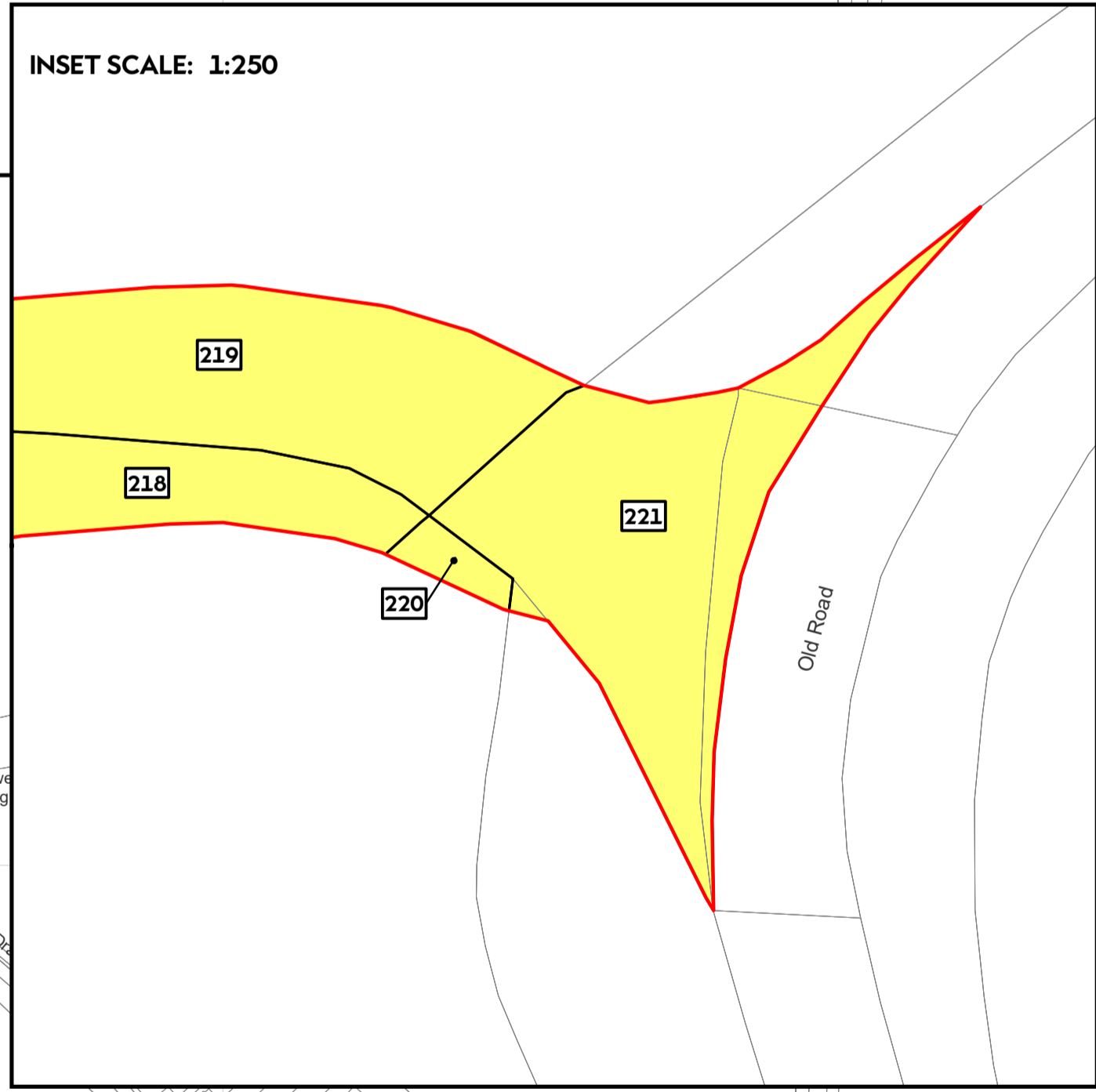
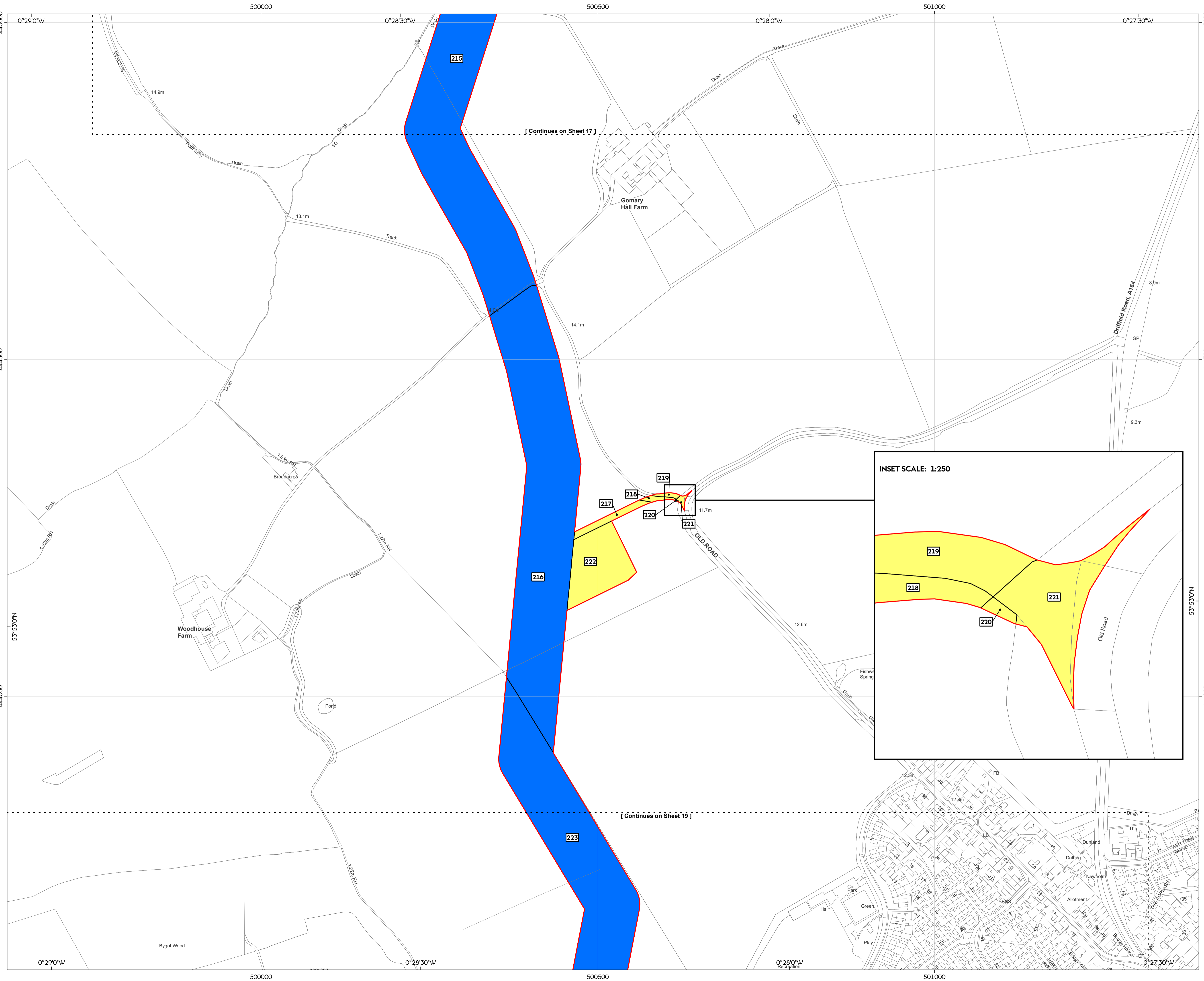
Sources:
Service Layer Credits: Contains OS data © Crown Copyright and database right 2021.
© Crown copyright and database rights (2021) Ordnance Survey 0100031673. All rights reserved.



Coordinate system: British National Grid
Vertical reference: ODN
Scale @ A1: 1:2,500
0 25 50 100 Metres
0 25 50 100 Yards
NORTH

REV	REVISION	DATE

Land Plan - Onshore
Document no: HOW040238
Created by: PR
Checked by: IM/OK
Accepted by: KELLY
Approved by: JAMIB



[Continues on Sheet 17]


[Continues on Sheet 19]


Hornsea Project Four Offshore Wind Farm


Land Plan - Onshore

Sheet 19 of 28

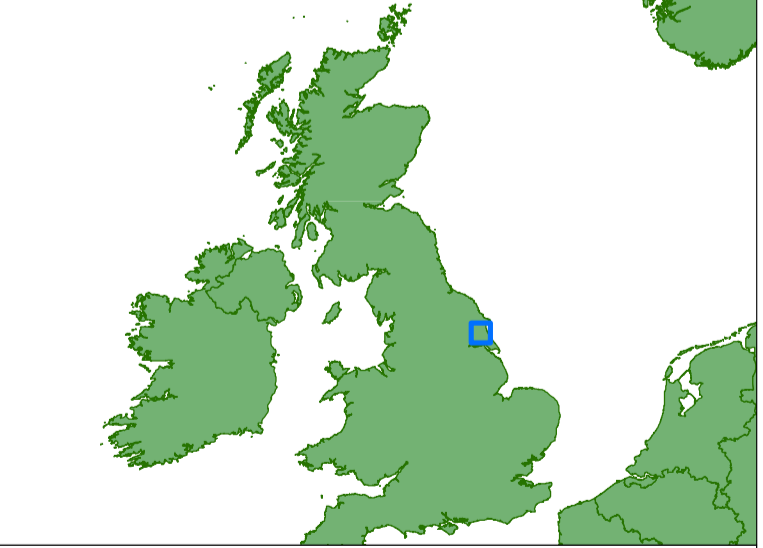
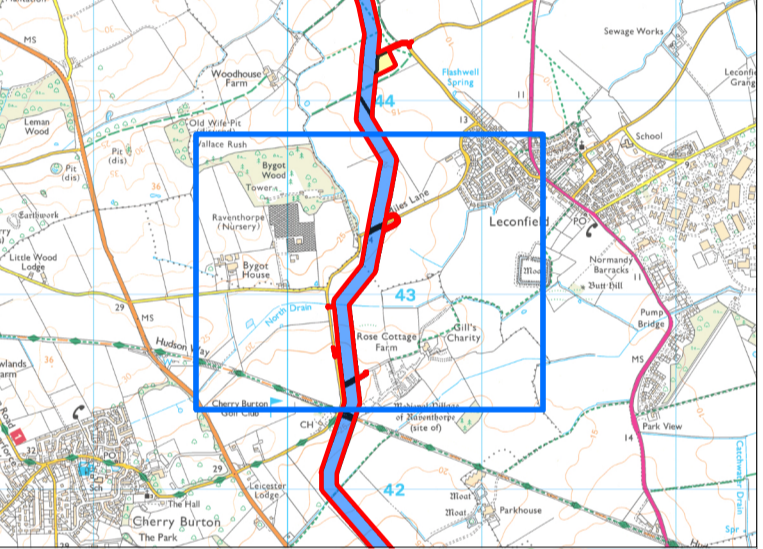
APPF Regulations Reference - 5(2)(f) Application Document Number: DL.3.1

 Order Limits

 New rights (including restrictions) to be compulsorily acquired and temporary use of land and in relation to which it is proposed to suspend or extinguish easements, servitudes and other private rights
223; 227; 228; 229; 230; 233; 234; 235; 236; 237

 Temporary use of land and in relation to which it is proposed to temporarily suspend easements, servitudes and other private rights
224; 225; 226; 231; 232

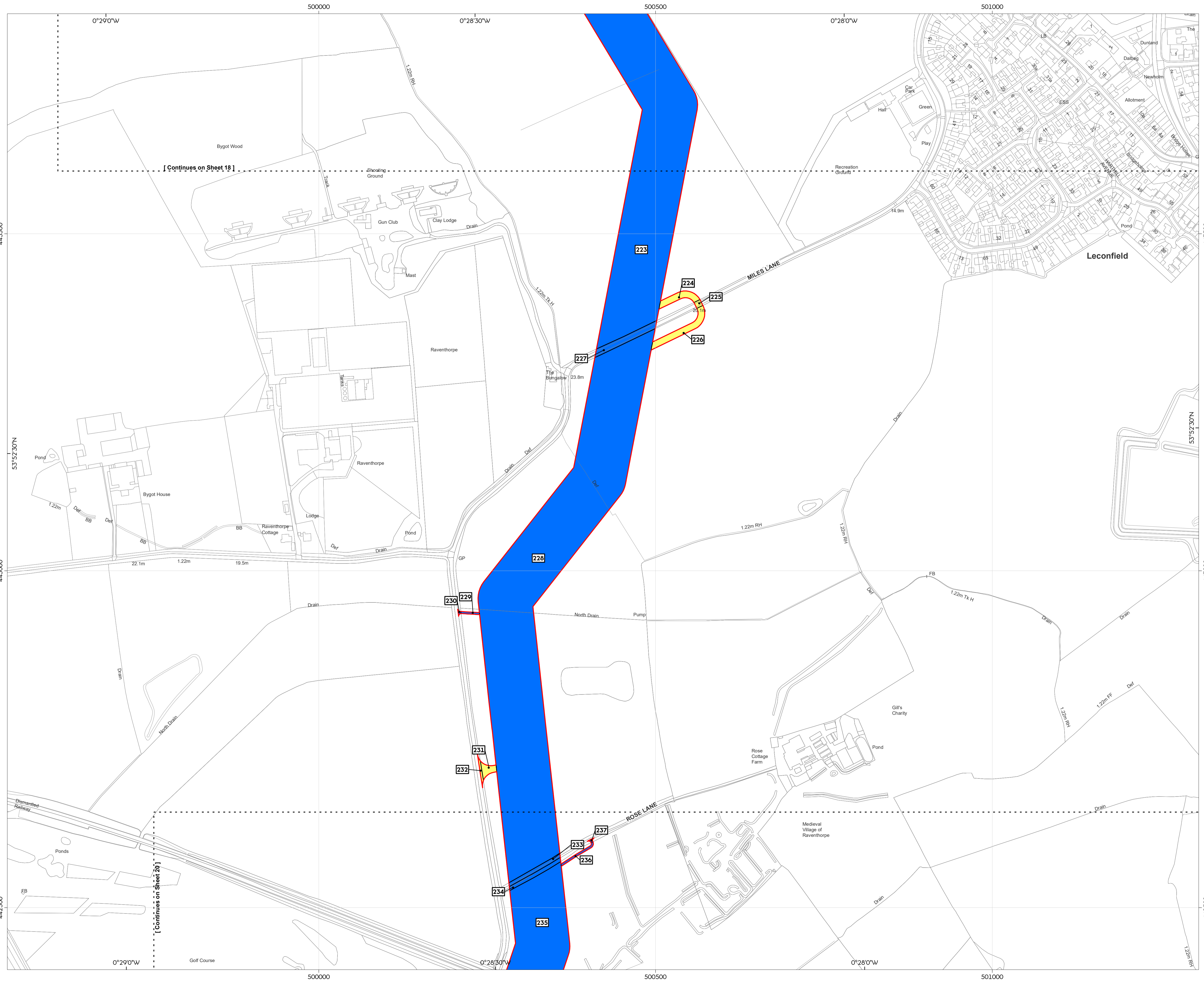
Source:
Service Layer Credits: Contains OS data © Crown Copyright and database right 2021.
© Crown copyright and database rights (2021) Ordnance Survey 0100031673. All rights reserved

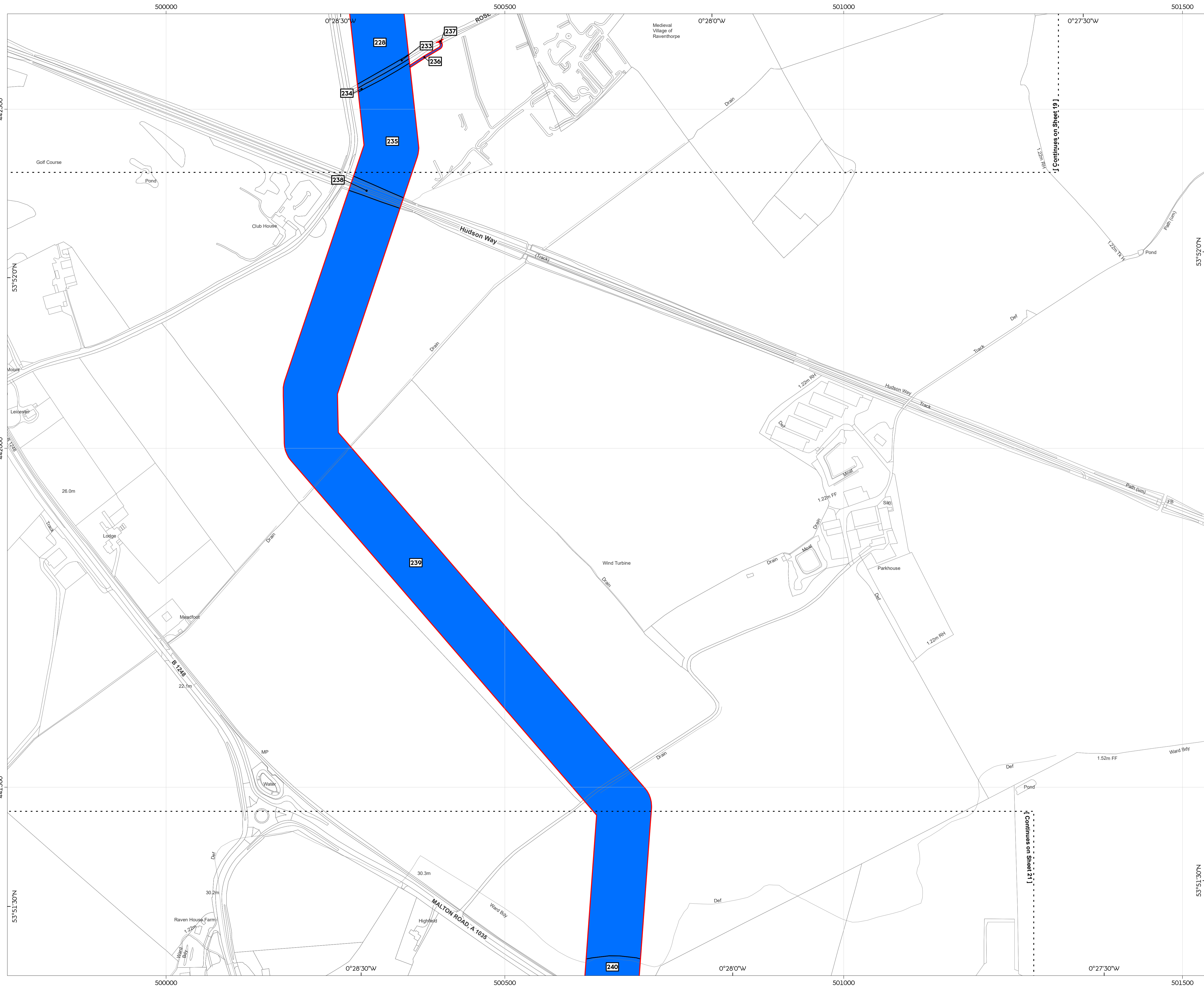


Coordinate system: British National Grid
Vertical reference: ODN
Scale @ A1: 1:2,500
0 25 50 100 Metres
0 25 50 100 Yards
N
GRID
NORTH

REV	REASON	DATE

Land Plan - Onshore
Document no: HOW040238
Created by: PR
Checked by: IM/OK
Accepted by: KELLY
Approved by: JAMIB



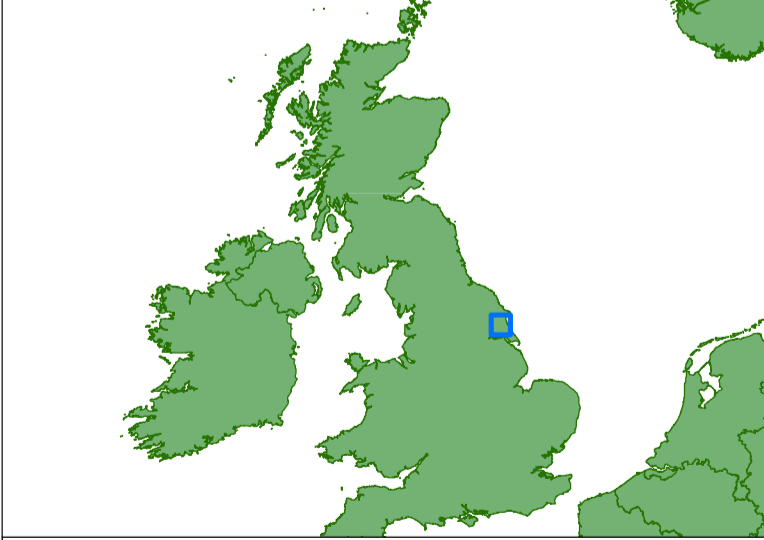
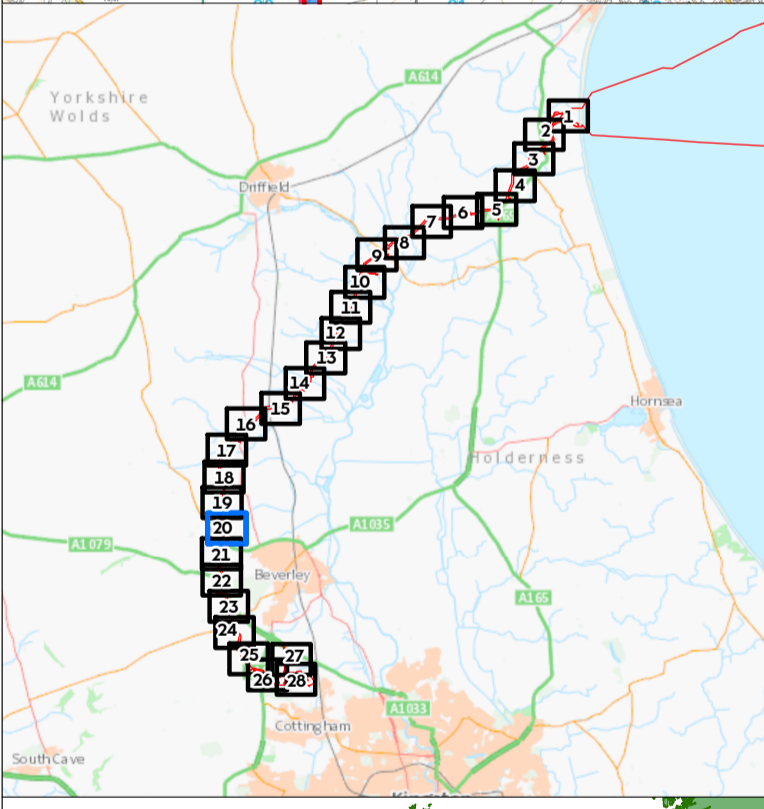
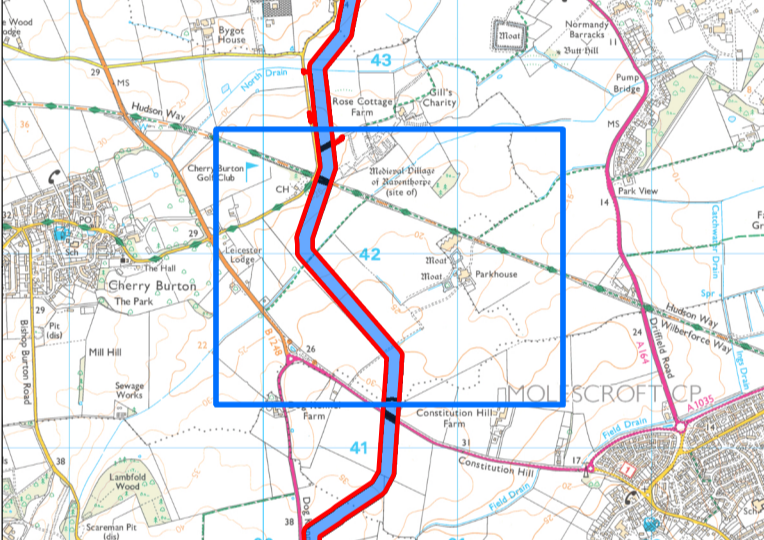


Hornsea Project Four Offshore Wind Farm Land Plan - Onshore Sheet 20 of 28

APFP Regulations Reference: 5(2)(1) Application Document Number: DL.3.1

- Order Limits
- New rights (including restrictions) to be compulsorily acquired and temporary use of land and in relation to which it is proposed to suspend or extinguish easements, servitudes and other private rights
228; 233; 234; 235; 236; 237; 238; 239; 240

Sources:
Service Layer Credits: Contains OS data © Crown Copyright and database right 2021.
© Crown copyright and database rights (2021) Ordnance Survey 0100031673. All rights reserved



Coordinate system: British National Grid
Vertical reference: ODN
Scale @ A1: 1:2,500
0 25 50 100 Metres
0 25 50 100 Yards
NORTH


REV	REVISION	DATE
	First Issue for DCO	12/08/2021


Land Plan - Onshore
Document no: HOW040238
Created by: PR
Checked by: IM/OK
Accepted by: KELLY
Approved by: JAMIB




Hornsea Project Four Offshore Wind Farm Land Plan - Onshore Sheet 21 of 28

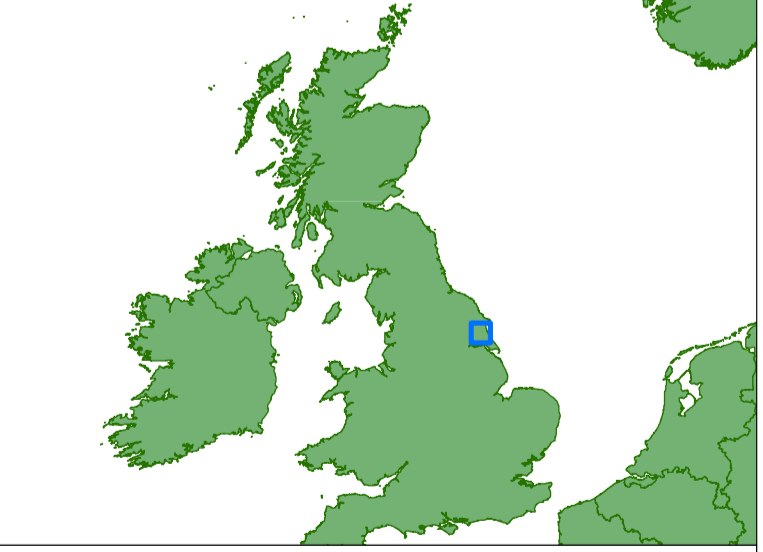
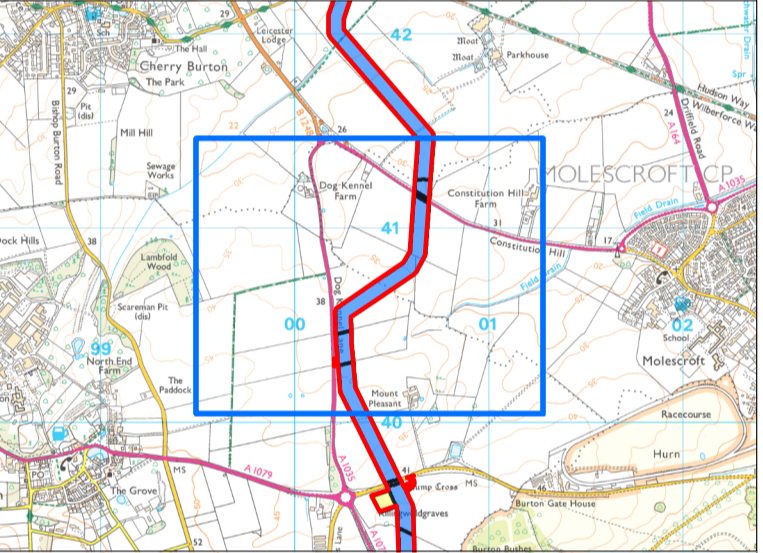
APPF Regulations Reference - 5(2)(f) Application Document Number: DL.3.1

 Order Limits

 New rights (including restrictions) to be compulsorily acquired and temporary use of land and in relation to which it is proposed to suspend or extinguish easements, servitudes and other private rights
239; 240; 241; 242; 243; 244; 245; 247; 250; 252

 Temporary use of land and in relation to which it is proposed to temporarily suspend easements, servitudes and other private rights
246; 248; 249; 251

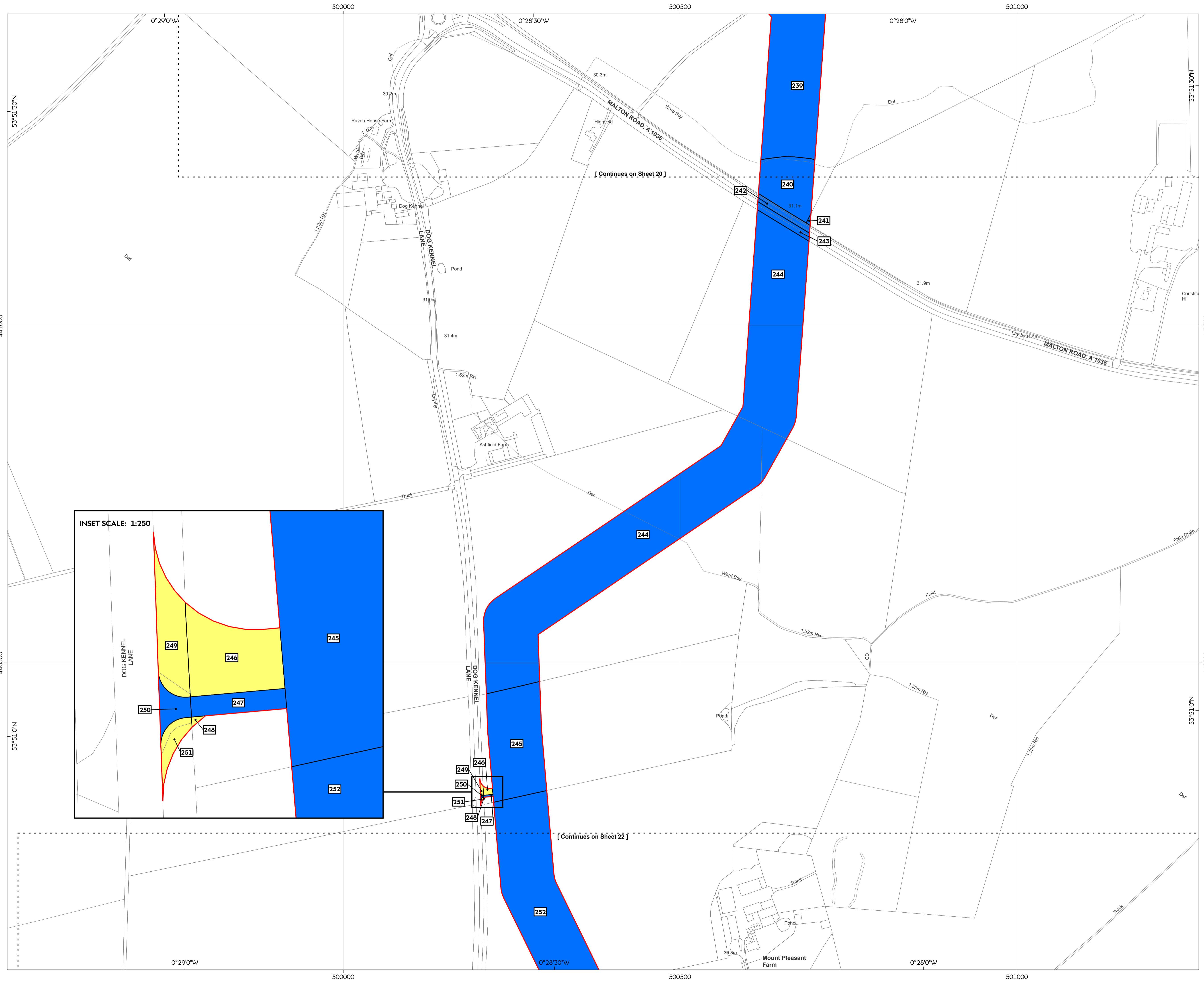
Sources:
Service Layer Credits: Contains OS data © Crown Copyright and database right 2021.
© Crown copyright and database rights (2021) Ordnance Survey 0100031673. All rights reserved



Coordinate system: British National Grid
Vertical reference: ODN
Scale @ A1: 1:2,500
0 25 50 100 Metres
0 25 50 100 Yards
NORTH

REV	REASON	DATE

Land Plan - Onshore
Document no: HOW040238
Created by: PR
Checked by: IM/OK
Accepted by: KELLY
Approved by: JAMIB



[Continues on Sheet 20]

[Continues on Sheet 22]

Hornsea Project Four Offshore Wind Farm Land Plan - Onshore Sheet 22 of 28

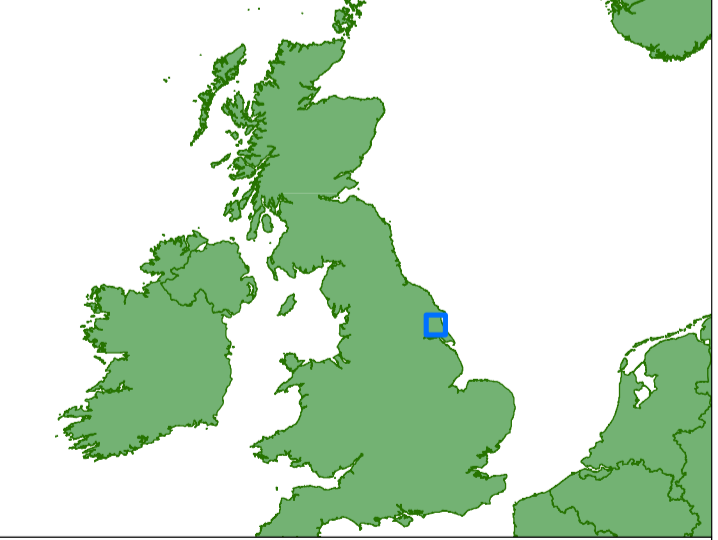
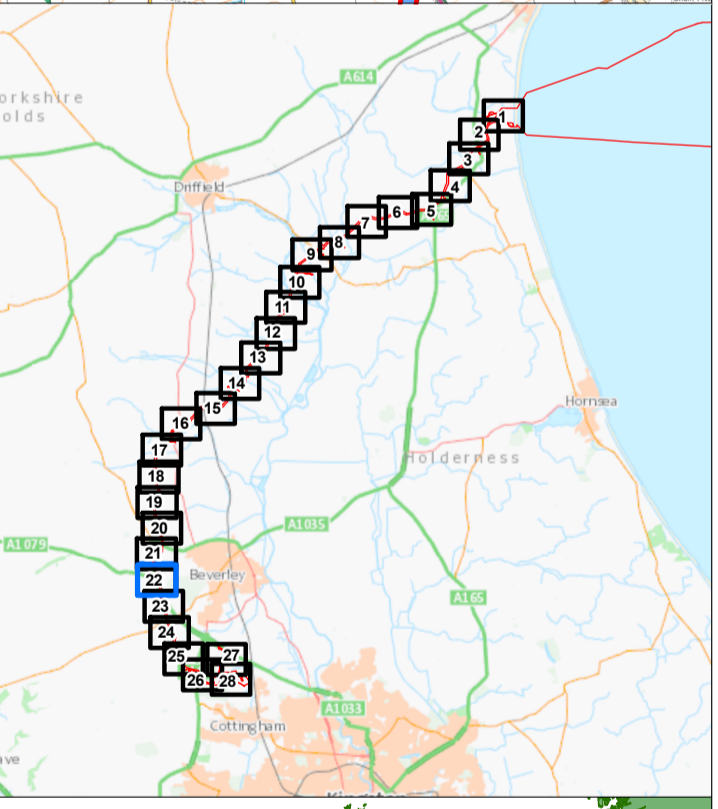
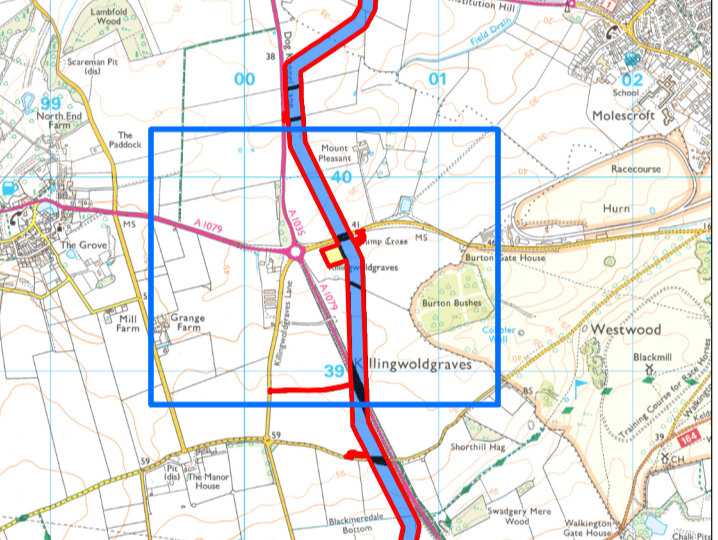
APPF Regulations Reference: 5(2)(f) Application Document Number: DL3.1

- Order Limits

- New rights (including restrictions) to be compulsorily acquired and temporary use of land and in relation to which it is proposed to suspend or extinguish easements, servitudes and other private rights
252; 253; 254; 255; 258; 262; 263; 264; 265; 266; 267; 268; 269

- Temporary use of land and in relation to which it is proposed to temporarily suspend easements, servitudes and other private rights
256; 257; 259; 260; 261

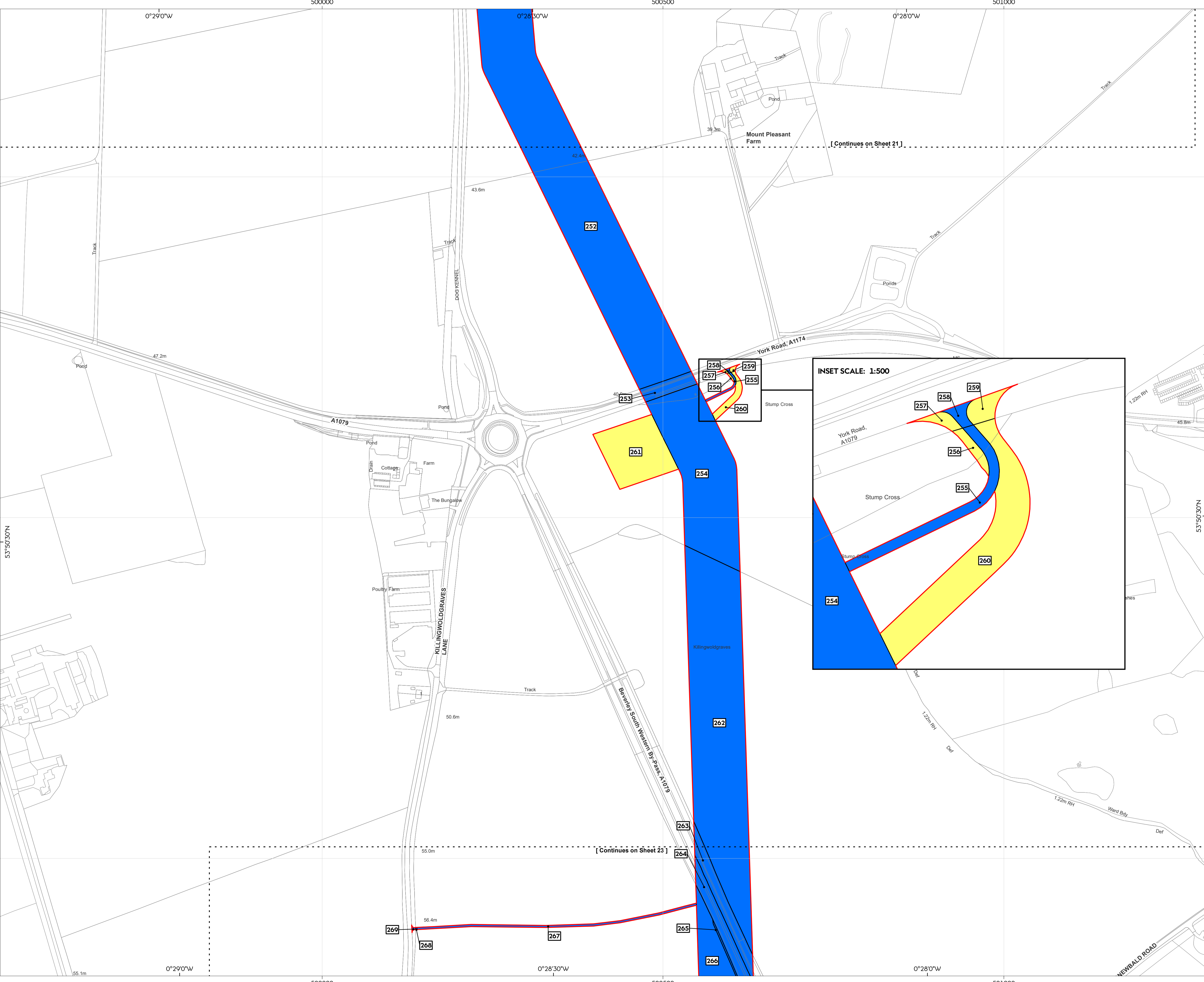
Source: Service Layer Credits: Contains OS data © Crown Copyright and database right 2021. © Crown copyright and database rights (2021) Ordnance Survey 0100031673. All rights reserved



Coordinate system: British National Grid
Vertical reference: ODN
Scale @ A1: 1:2,500
0 25 50 100 Metres
0 25 50 100 Yards

REV	REASON	DATE
	First Issue for DCO	12/08/2021

Land Plan - Onshore
Document no: HOW040238
Created by: PR
Checked by: IM/OK
Accepted by: KELLY
Approved by: JAMIB



500000 500500 501000

0°29'0"W 0°28'30"W 0°28'0"W

440000 440000

439500 53°50'30"N 439500


439000 439000


500000 500500 501000

0°29'0"W 0°28'30"W 0°28'0"W

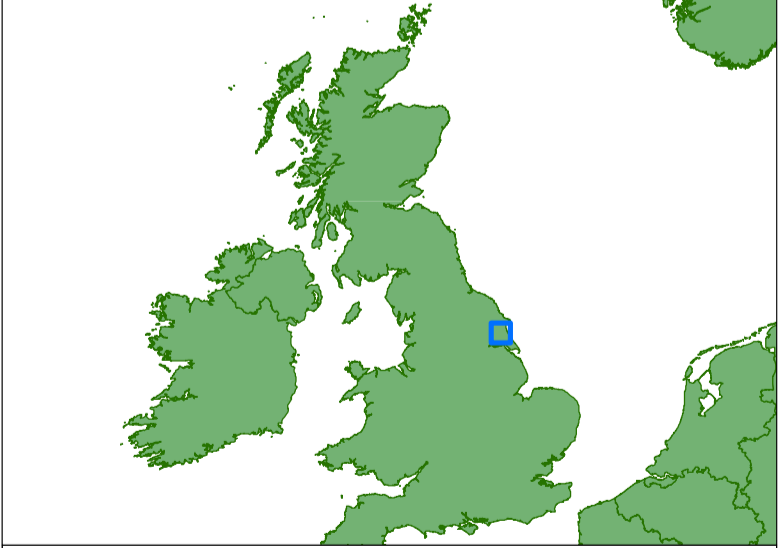
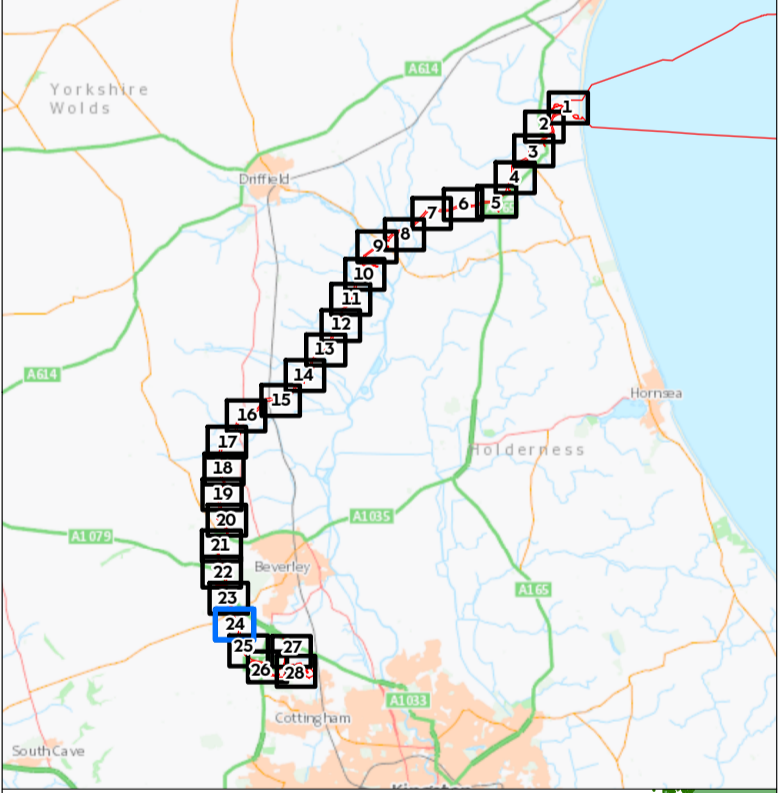
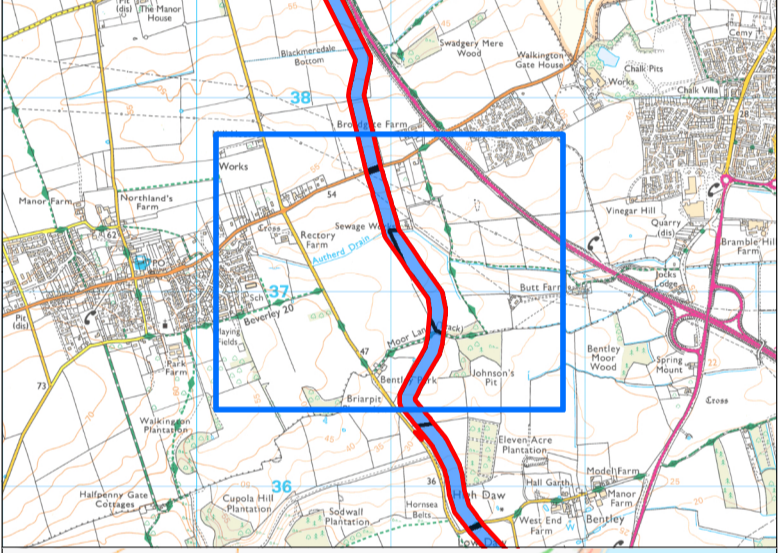
Hornsea Project Four Offshore Wind Farm Land Plan - Onshore Sheet 24 of 28

APPF Regulations Reference - 5(2)(f) Application Document Number: DL3.1

 Order Limits

 New rights (including restrictions) to be compulsorily acquired and temporary use of land and in relation to which it is proposed to suspend or extinguish easements, servitudes and other private rights
277; 278; 279; 280; 281; 282

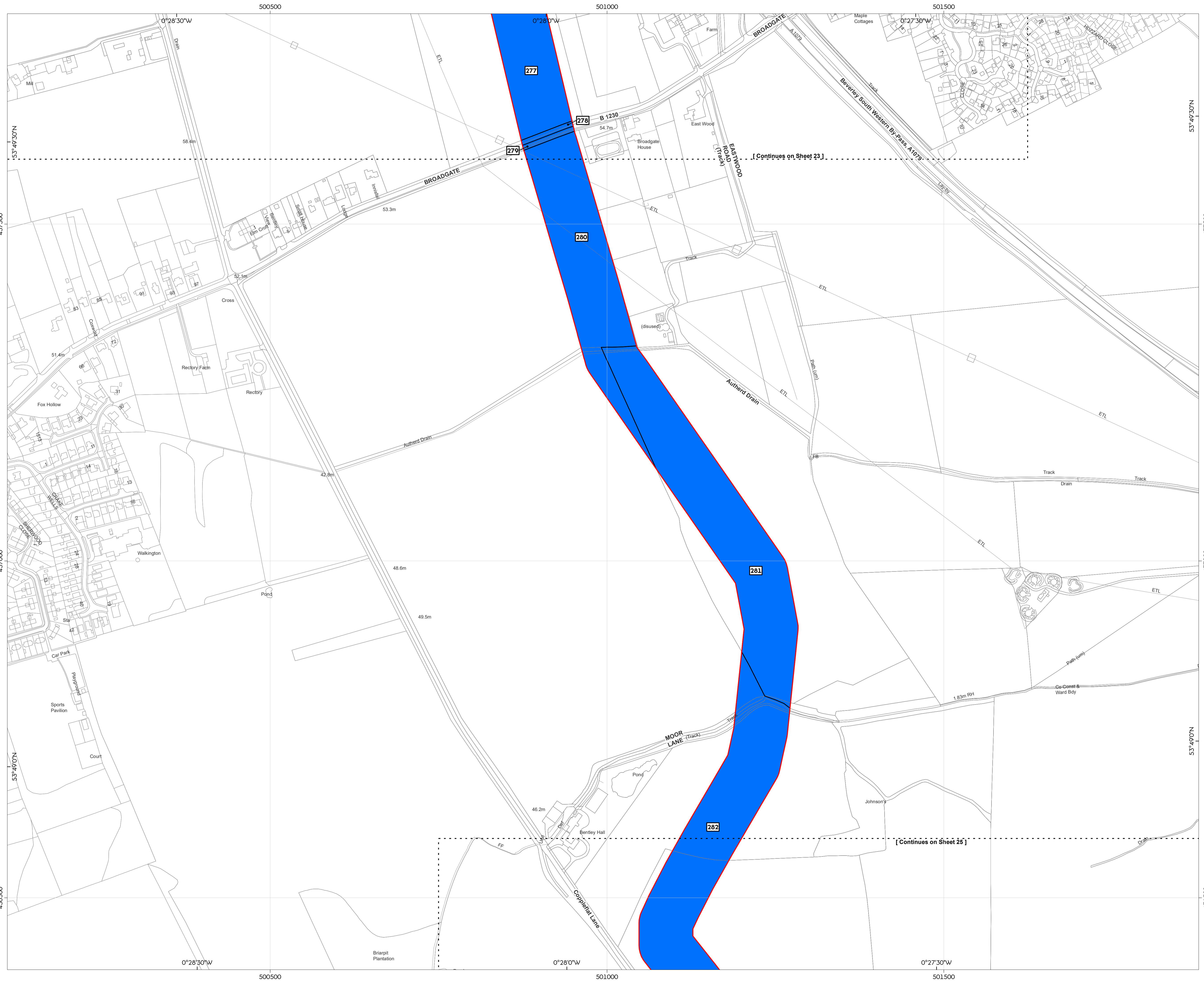
Sources:
Service Layer Credits: Contains OS data © Crown Copyright and database right 2021.
© Crown copyright and database rights (2021) Ordnance Survey 0100031673. All rights reserved



Coordinate system: British National Grid
Vertical reference: ODN
Scale @ A1: 1:2,500
0 25 50 100 Metres
0 25 50 100 Yards
NORTH

REV	REASON	DATE
	First Issue for DCO	12/08/2021

Land Plan - Onshore
Document no: HOW040238
Created by: PR
Checked by: IM/OK
Accepted by: KELLY
Approved by: JAMIB



Hornsea Project Four Offshore Wind Farm Land Plan - Onshore Sheet 26 of 28

APPF Regulations Reference: 5(2)(ii) Application Document Number: D1.3.1

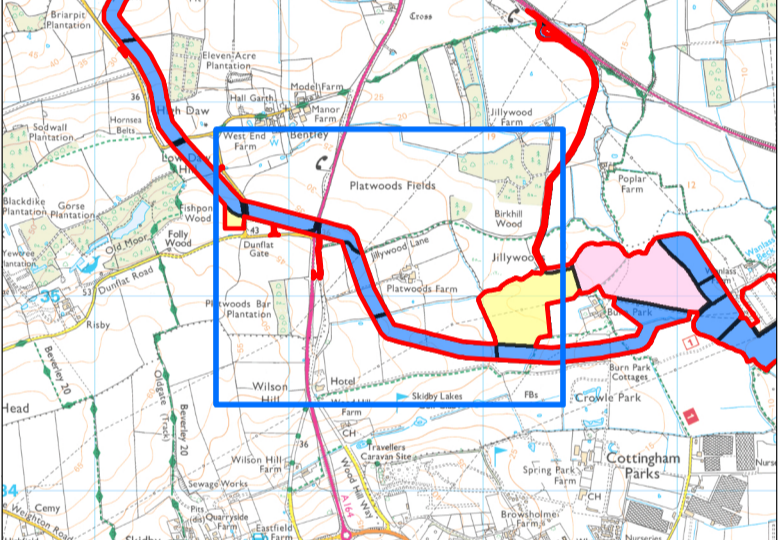
- Order Limits

- New rights (including restrictions) to be compulsorily acquired and temporary use of land and in relation to which it is proposed to suspend or extinguish easements, servitudes and other private rights
294; 295; 296; 298; 299; 300; 302; 305; 307; 308; 309; 310; 315; 316; 317; 318; 323

- Temporary use of land and in relation to which it is proposed to temporarily suspend easements, servitudes and other private rights
297; 301; 303; 304; 306; 311; 312; 313; 314; 319; 321; 324; 325

- Freehold to be compulsorily acquired and temporary use of land and in relation to which it is proposed to extinguish easements, servitudes and other private rights
320; 322

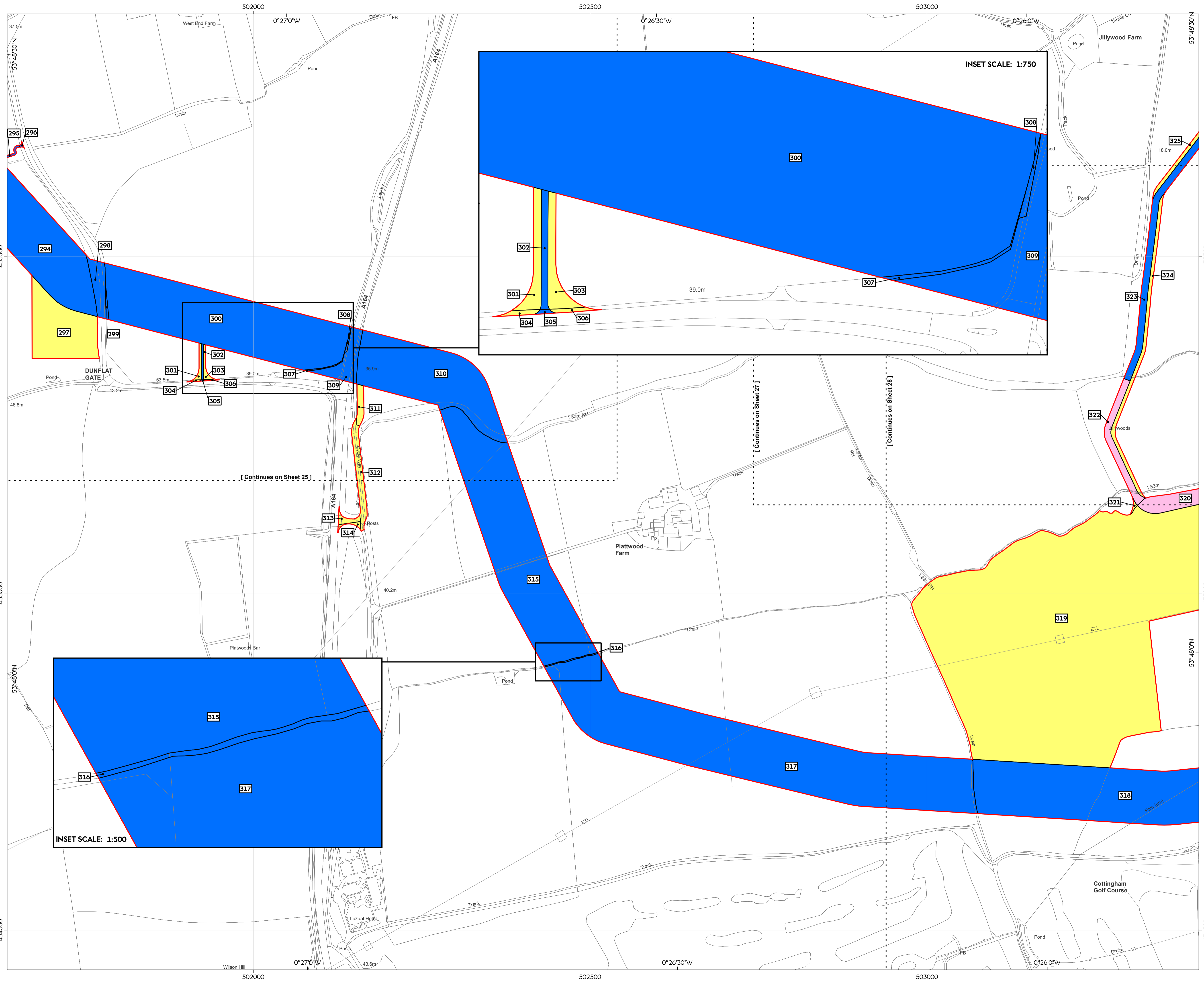
Sources:
Service Layer Credits: Contains OS data © Crown Copyright and database right 2021.
© Crown copyright and database rights (2021) Ordnance Survey 0100031673. All rights reserved



Coordinate system: British National Grid
Vertical reference: ODN
Scale @ A1: 1:2,500
0 25 50 100 Metres
0 25 50 100 Yards

REV	REASON	DATE
	First Issue for DCO	12/08/2021

Land Plan - Onshore
Document no: HOW040238
Created by: PR
Checked by: IM/OK
Accepted by: KELLY
Approved by: JAMIB



Hornsea Project Four Offshore Wind Farm Land Plan - Onshore Sheet 27 of 28

APFP Regulations Reference - 5(2)(f) Application Document Number: DL.3.1

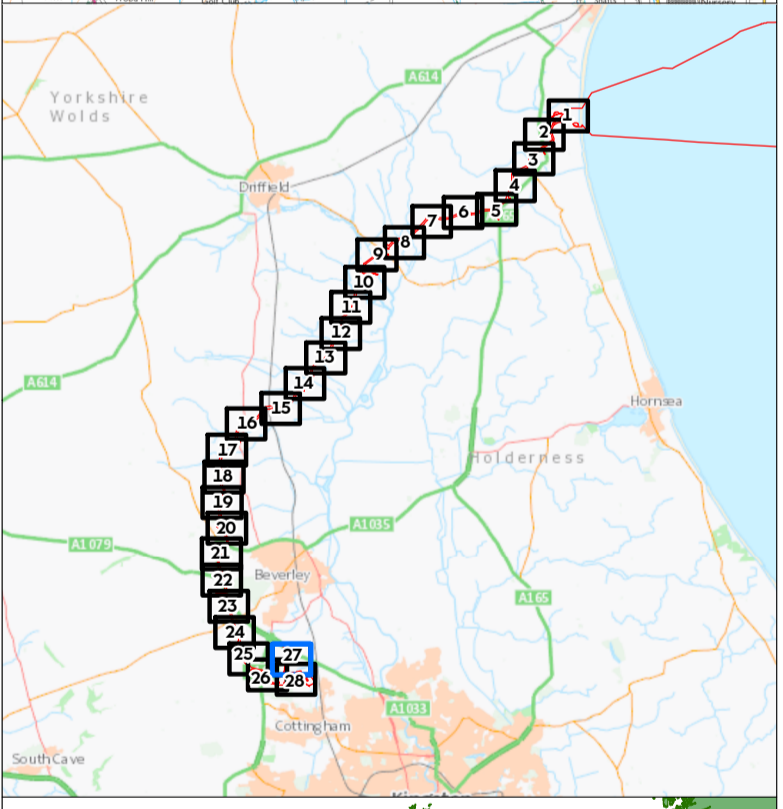
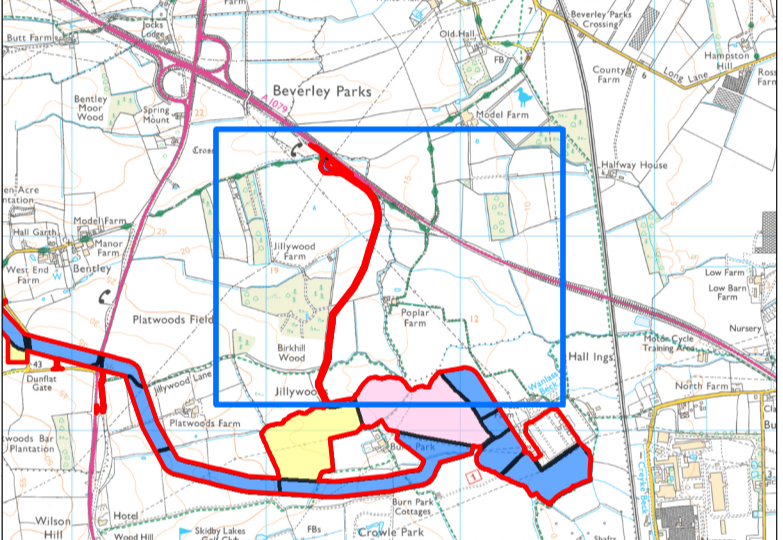
- Order Limits

- New rights (including restrictions) to be compulsorily acquired and temporary use of land and in relation to which it is proposed to suspend or extinguish easements, servitudes and other private rights
323; 330; 332; 333; 335; 336; 338

- Temporary use of land and in relation to which it is proposed to temporarily suspend easements, servitudes and other private rights
319; 321; 324; 325

- Freehold to be compulsorily acquired and temporary use of land and in relation to which it is proposed to extinguish easements, servitudes and other private rights
320; 322; 331; 334

Sources:
Service Layer Credits: Contains OS data © Crown Copyright and database right 2021.
© Crown copyright and database rights (2021) Ordnance Survey 0100031673. All rights reserved



Coordinate system: British National Grid
Vertical reference: ODN
Scale @ A1: 1:2,500

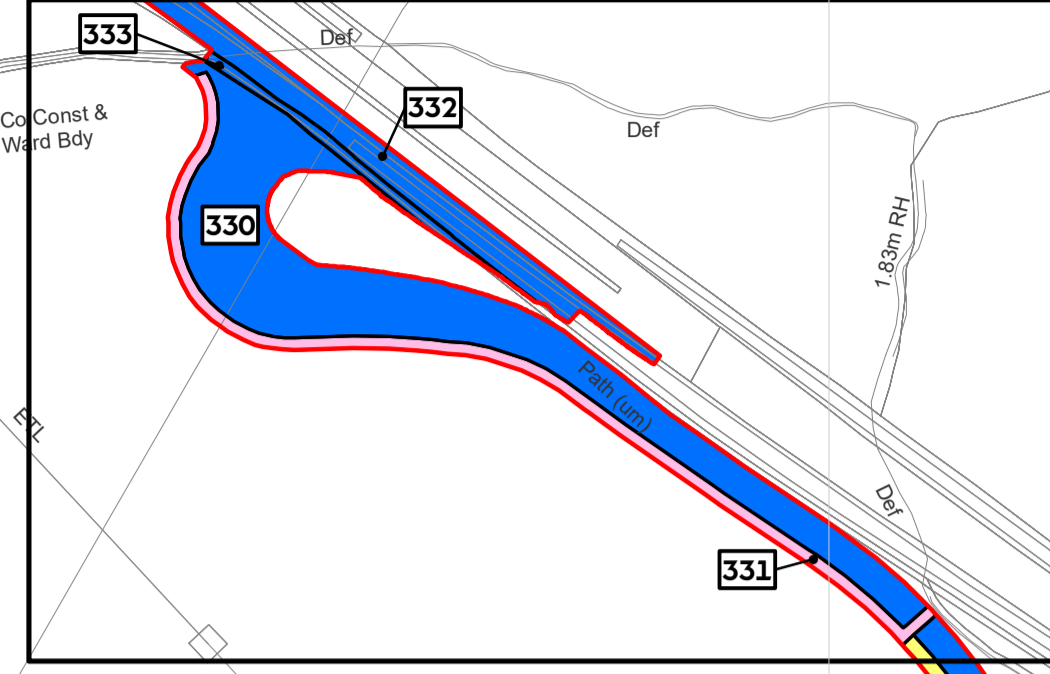
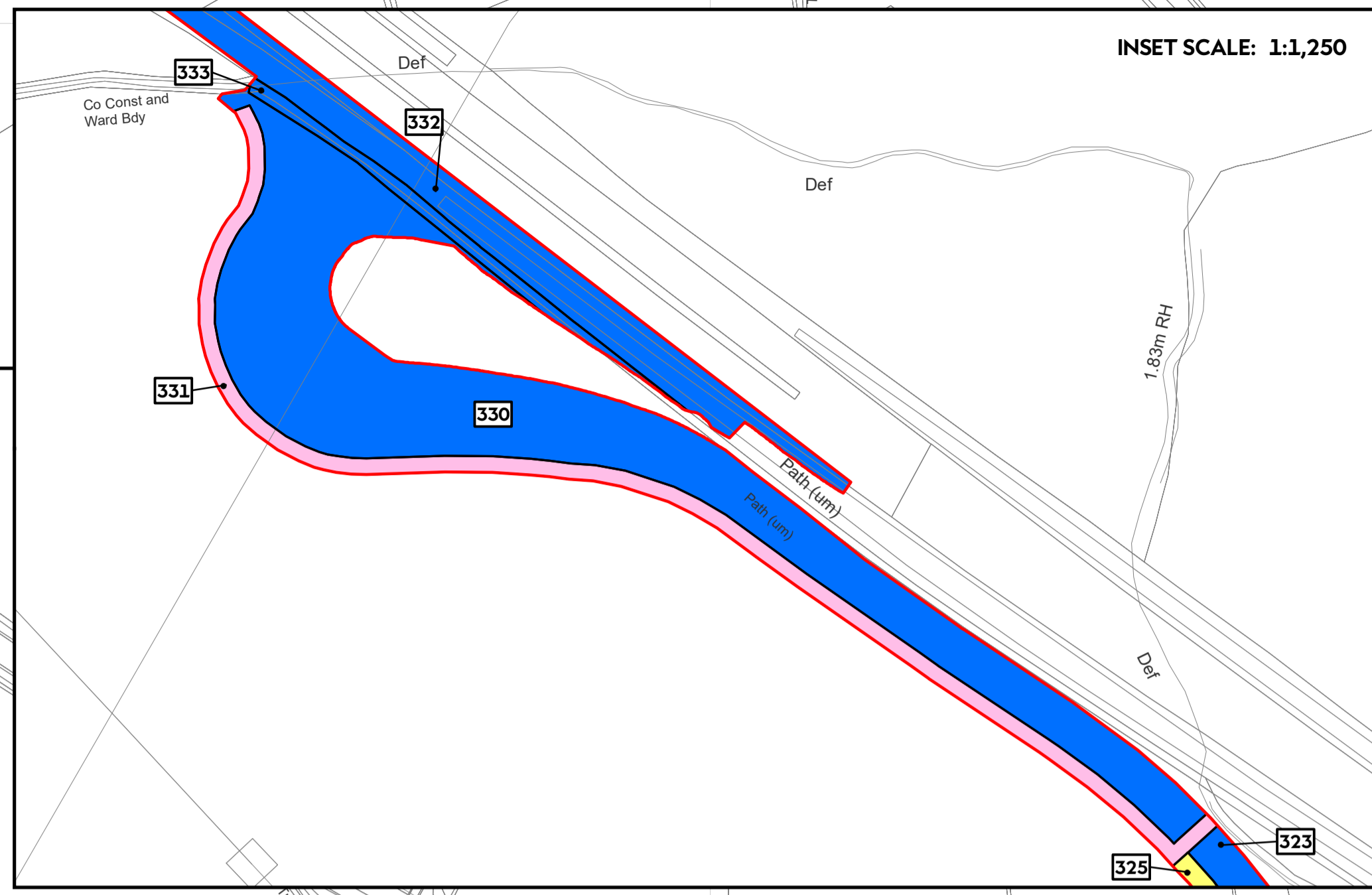
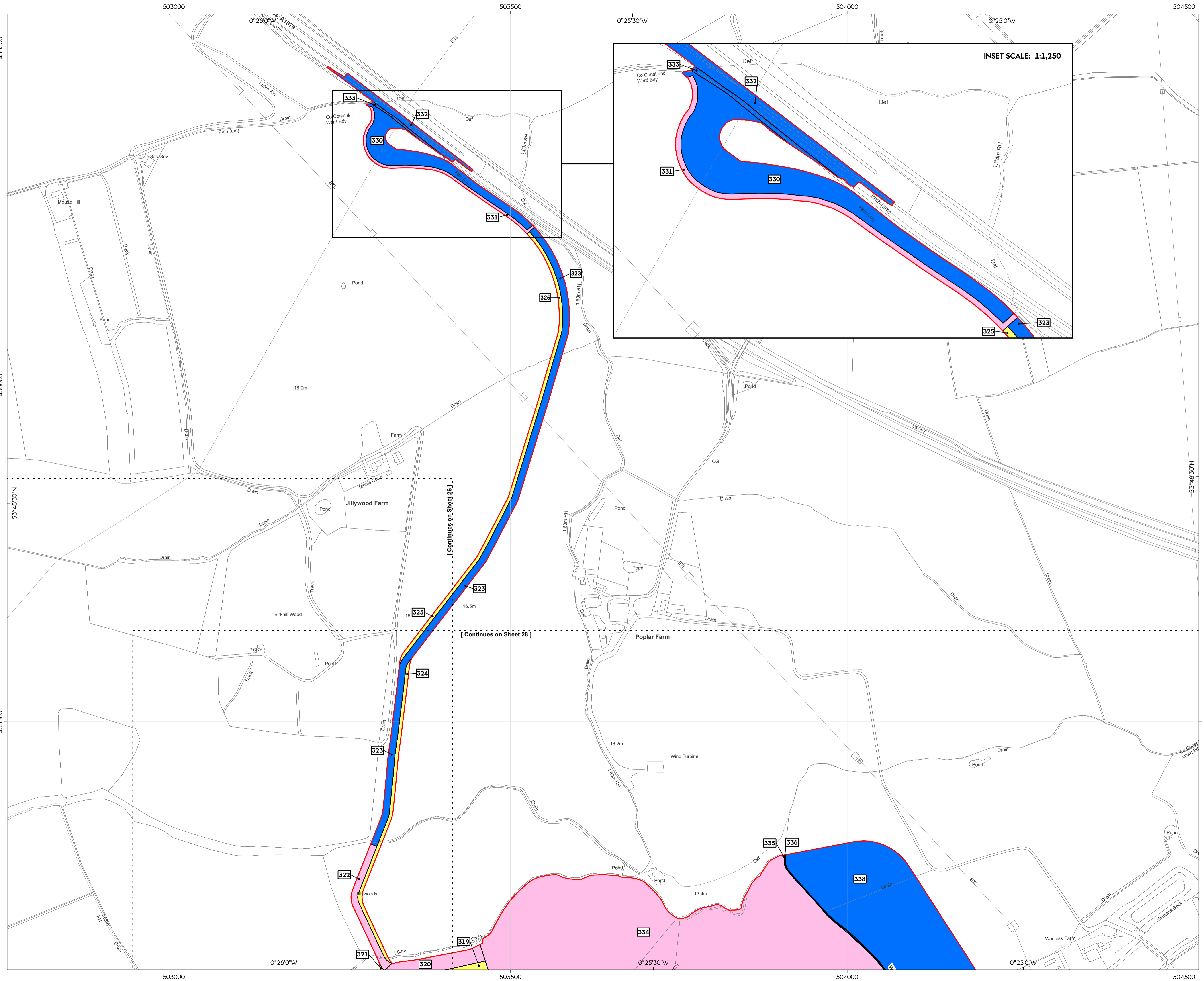
0 25 50 100 Metres

0 25 50 100 Yards

N
GRID
NORTH

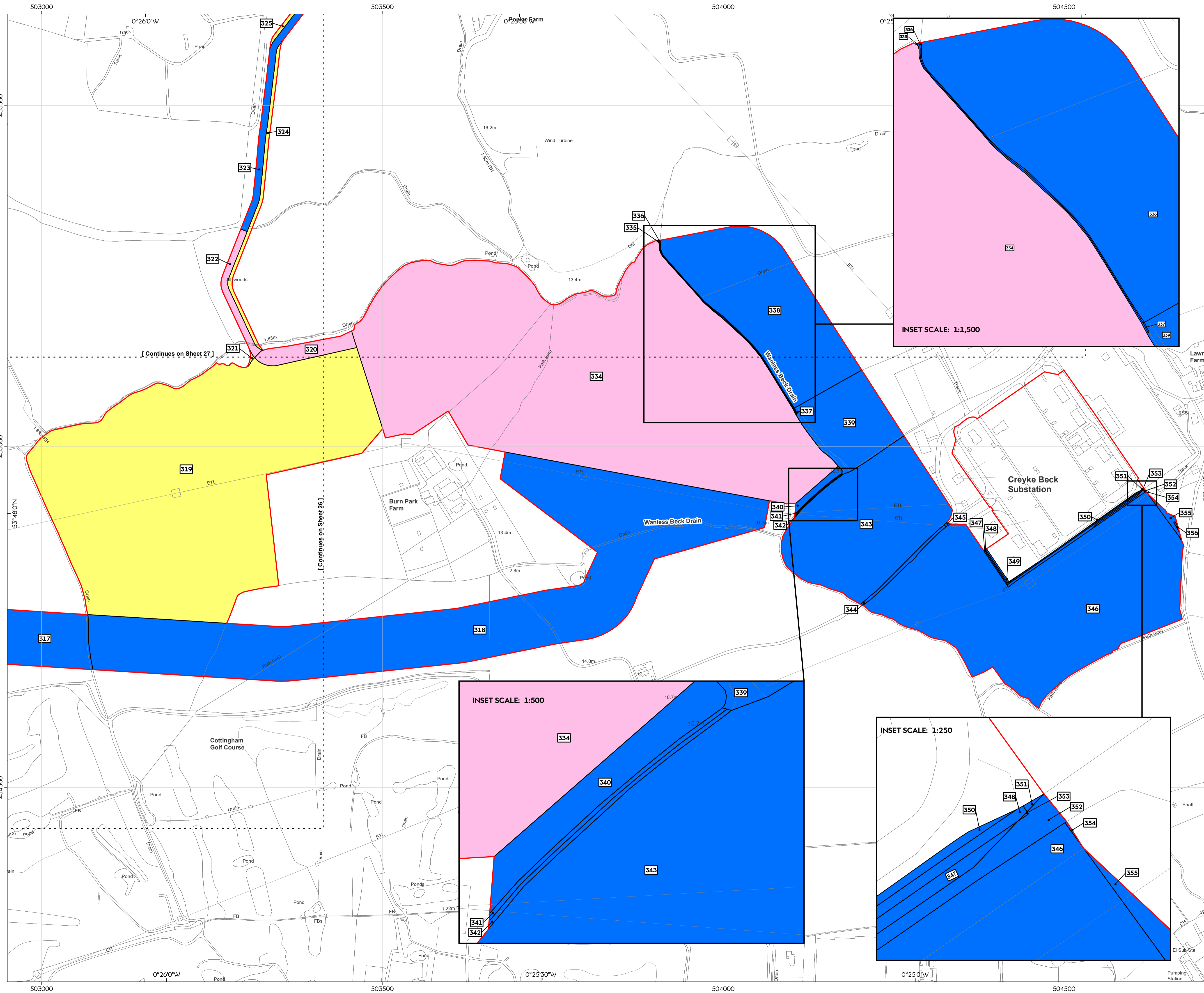
REV	REASON	DATE
	First Issue for DCO	12/08/2021

Land Plan - Onshore
Document no: HOW040238
Created by: PR
Checked by: IM/OK
Accepted by: KELLY
Approved by: JAMIB



[Continues on Sheet 26]

[Continues on Sheet 28]

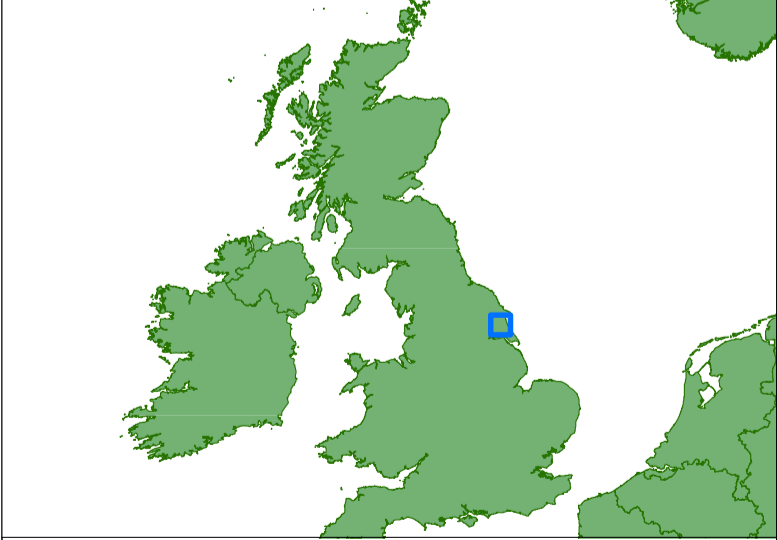
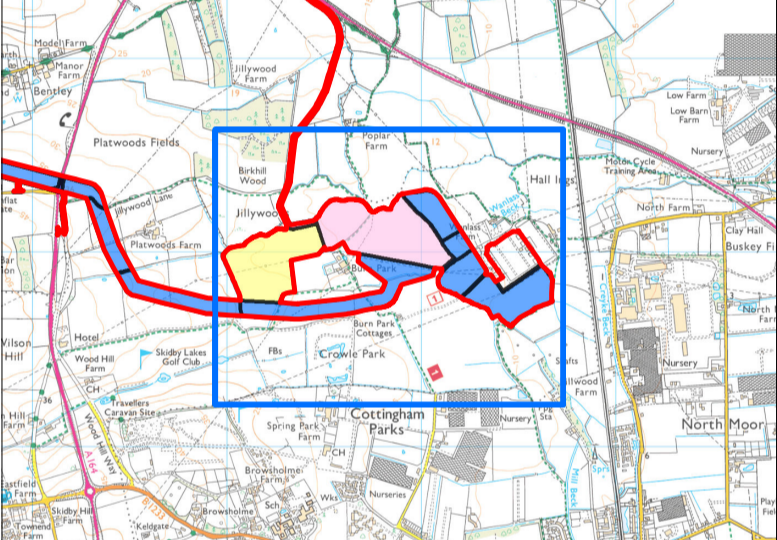


Hornsea Project Four Offshore Wind Farm Land Plan - Onshore Sheet 28 of 28

APFP Regulations Reference: 5(2)(f) Application Document Number: D1.3.1

- Order Limits
- New rights (including restrictions) to be compulsorily acquired and temporary use of land and in relation to which it is proposed to suspend or extinguish easements, servitudes and other private rights
317; 318; 323; 335; 336; 337; 338; 339; 340; 341; 342; 343; 344; 345; 346; 347; 348; 349; 350; 351; 352; 353; 354; 355; 356
- Temporary use of land and in relation to which it is proposed to temporarily suspend easements, servitudes and other private rights
319; 321; 324; 325
- Freehold to be compulsorily acquired and temporary use of land and in relation to which it is proposed to extinguish easements, servitudes and other private rights
320; 322; 334

Sources:
Service Layer Credits: Contains OS data © Crown Copyright and database right 2021.
© Crown copyright and database rights (2021) Ordnance Survey 010003167/3. All rights reserved



Coordinate system: British National Grid
Vertical reference: ODN
Scale @ A1: 1:2,500
0 20 40 80 Metres
0 25 50 100 Yards
N
GRID NORTH

REV	Revised	DATE
	First issue for DCO	12/08/2021

Land Plan - Onshore
Document no: HOW040238
Created by: PR
Checked by: IM/OK
Accepted by: KELLY
Approved by: JAMIB

